

Olang Valdaora

KRONPLATZ
PLAN DE CORONES



Summer Info



CABLE CARS

		SEASON	TIME
KRONPLATZ			
OLANG 1+2	daily	22.06.-13.10.2024	9.00 a.m.-17.00 p.m.
KRONPLATZ 2000		18.05.-06.07.2024	9.00 a.m.-17.00 p.m.
	daily	07.07.-25.08.2024	9.00 a.m.-17.30 p.m.
		26.08.-10.11.2024	9.00 a.m.-17.00 p.m.
RIED / CABLECAR	daily	07.07.-15.09.2024	9.00 a.m.-17.00 p.m.
RUIS	Fri + Sat + Sun	02.06.-18.06.2024	
	daily	23.06.-08.10.2024	9.00 a.m.-17.00 p.m.
	Fri + Sat + Sun	13.10.-15.10.2024	
PIZ DE PLAIES	daily	21.06.-06.10.2024	9.00 a.m.-17.00 p.m.
DREI ZINNEN DOLOMITES			
HELM - HELMJET SEXTEN		30.05.-13.10.2024	8.30 a.m.-17.30 p.m.
		14.10.-03.11.2024	8.30 a.m.-16.30 p.m.
HELM - CABLECAR VIERSCHACH		30.05.-13.10.2024	8.30 a.m.-17.30 p.m.
		14.10.-03.11.2024	8.30 a.m.-16.30 p.m.
CABLECAR DREI ZINNEN		08.06.-13.10.2024	8.30 a.m.-17.30 p.m.
		14.10.-03.11.2024	8.30 a.m.-16.30 p.m.
ROTWAND		30.05.-06.07.2024	8:30 a.m.-17:30 p.m.
		07.07.-08.09.2024	8.00 a.m.-17.30 p.m.
		09.09.-13.10.2024	8.30 a.m.-17.30 p.m.
		14.10.-03.11.2024	8.30 a.m.-16.30 p.m.
CABLECAR HAUNOLD		08.06.-22.06.2024	9.00 a.m.-17.30 p.m.
		23.06.-01.09.2024	9.00 a.m.-18.30 p.m.
		02.09.-13.10.2024	9.00 a.m.-17.30 p.m.
FUNBOB		08.06.-22.06.2024	from 9.30 a.m.
		23.06.-01.09.2024	from 9.00 a.m.
		02.09.-13.10.2024	from 9.30 a.m.
SUMMERWORLD AHRNTAL			
KLAUSBERG		18.05.-20.10.2024	8.30 a.m.-12.20 noon
			13.00 a.m.-17.15 p.m.
SPEIKBODEN		01.06.-20.10.2024	8.30 a.m.-17.00 p.m.
SESSELLIFT SONNKLAR		01.06.-20.10.2024	8.45 a.m.-16.30





CONTENT

OLANG - THE VILLAGE FOR ADULTS AND KIDS	7	PEAKS OVER 3000 m	37
OVERVIEW KIDS WORLD	8	BIKE AREA KRONPLATZ	38
HIGHLIGHTS AT OLANG	10	WEEKLY MARKETS	44
HIGHLIGHTS IN THE PUSTERTAL VALLEY	15	GENERAL INFORMATION	45
GUEST PASS OLANG	18	INFORMATION FROM A-Z	49
MOST BEAUTIFUL ALPINE REFUGES	21	CLEAN UP DAYS SOUTH TYROL	52
LAKES	30	BEST OF SUMMER	55
ALPINE GUIDE	31	BEST OF WINTER	58
MOUNTAINEERING	32	BEST OF OLANG	59
RELAXING HIKES	36		

Welcome!



DESIRE OF ...

... mountain holidays, adventure and relaxation for the whole family?

South Tyrol-Südtirol's **village for family activities**, Olang, promises an abundance of possibilities for frolicking, adventures that are just waiting to be experienced and accommodations that offer everything that the guests desire.

The idyllic village is located between the **Dolomites, UNESCO World Heritage**, and the two **nature parks Fanes-Sennes-Prags** and **Rieserferner-Ahrn**: Olang is a true **paradise for hikers, bikers** and all those looking for **relaxation** in the fantastic mountains of South Tyrol.

OLANG,
number one for active holiday in
South Tyrol

Kronplatz

DOLOMITES · ITALY · PLAN DE CORONES

SOMMERSTART AUF 2.275M

18.05. - 10.11.2024

INIZIO STAGIONE ESTIVA A 2.275M



WWW.KRONPLATZ.COM





OLANG - THE VILLAGE FOR ADULTS AND KIDS

The unique **play and adventure area** covers an area of several hundred square meters and is divided into **four play stations** for different age groups.

On the path, which is suitable for strollers, you will first encounter the **playground**, which is especially suitable for children from 1 to 4 years. Continue to the **forest playground** with a tree house path and various climbing opportunities. After that, the **water world** awaits you with the undisputed highlight: the 56-meter long **super slide** - the longest in all of South Tyrol. Finally, the older kids between

8 and 14 can really let off steam on a balance course in the **climbing world**.

And the parents? They can make the most of the unexpected break, top up on sunshine and enjoy the panoramic views. This is how relaxing a family holiday in Olang can be.

You can find all the **summer activities for families** on our **family map**.

The map is available at the Tourist Info Olang or in your accommodation!



KINDERWELT MONDO BIMBI





Kids World

2

WC

P

P

P

MTB Skill Area

Fussballplatz
Campo da calcio

Kletterwelt
Percorso d'arrampicata

Balance Parcours

Riesenschleife
Mauscavole

Aussichtsplattform
Terrazza panoramica

P

2

Wasserwelt
Parco giochi d'acqua

Zwergenschleife
Mauscavole

Lippen Gasse
Ceneria Lipper

Mühlweg
Bordweg der Mühle

Schmiede
Fucina

KRONPLATZ
PARK OF COURAGE

Olang
Valdaora



HIGHLIGHTS AT OLANG



OUTDOOR SWIMMING POOL & BEACHVOLLEY

Bahnhofstraße 28, Niederolang

P +39 0474 790 496

www.olang.com/swimming



TENNIS COURTS

Bahnhofstraße 28, Niederolang

P +39 345 975 57 99

www.olang.com/playtennis



KIDS WORLD

Aue 16, Oberolang
P +39 0474 496 277
www.olang.com/kids-world



MTB SKILL AREA

Bödenstraße, Oberolang
P +39 0474 496 277
www.olang.com/mtb-skill-area



KIDS FUN CAMP

Rodelbahnweg 3, Oberolang
P +39 345 538 39 30
www.olang.com/kids-area-summer



TUBING PARK

in the Kids Area Panorama
Rodelbahnweg 3, Oberolang
P +39 345 538 39 30
www.olang.com/kids-area-summer



BIKE KIDS AREA PANORAMA

in the Kids Area Panorama
Rodelbahnweg 3, Oberolang
P +39 345 538 39 30
www.olang.com/kids-area-summer



KRON ARC ADVENTURE 3D ARCHERY COURSE

Rodelbahnweg 3, Oberolang
P +39 345 538 39 30
www.olang.com/archery



DOLOMITES.ZOO

Family highlight at the
Olang middle station 1&2
P +39 0474 496 277
www.olang.com/dolomites.zoo



CABLE CAR OLANG

Kronplatz - Gassl 23, Geiselsberg
P +39 0474 592 035
www.kronplatz.com



SKYSCRAPER

Kronplatz Summit
P +39 0474 592 035
www.kronplatz.com



MMM CORONES

Museum about rocks
and the life of climbers
Kronplatz Summit
P +39 0474 551 500
www.messner-mountain-museum.it



LUMEN MUSEUM

Museum of mountain photography

Kronplatz Summit

P +39 0474 431 090

www.lumenmuseum.it



GOLF COURSE MIRABELL

3 holes

Hans-V.-Perthaler Straße 11, Mitterolang

P +39 0474 496 191

www.mirabell.it



BOULDER HALL

Key: Tourist Info, P +39 0474 496 277

Bahnhofstraße 14, Mitterolang



RIDING STABLE TOLDERHOF

Wiesenweg 15, Oberolang

P +39 0474 498 451

P +39 334 620 11 80

www.hotelpost-tolderhof.com



RIDING STABLE THARERWIRT

Brechelweg 6, Mitterolang

P +39 348 473 14 92

www.tharerwirt.com



SAWMILL LIPPER

Aue, Oberolang

P +39 0474 496 277

www.olang.com

only guided tours - Info at the Tourist Info



FORGE

Aue, Oberolang

P +39 0474 496 277

www.olang.com

only guided tours - Info at the Tourist Info



STONE TRAIL

Rocks from all over South Tyrol

Erlenweg, Niederolang

P +39 0474 496 277

www.olang.com




SULFUR BATHS BAD BERGFALL

Bad Bergfallweg 5, Geiselsberg

P +39 0474 592 084

www.badbergfall.com



HIGHLIGHTS IN THE PUSTERTAL VALLEY

ACTION & ADVENTURE

ADVENTURE PARK TOBLACH

High rope course

Seeweg 20, Toblach

P +39 333 249 15 00

www.abenteuerpark-toblach.it

BIATHLON

Stadium tour

Obertaler Straße 33, Antholz Obertal

P +39 0474 492 390

www.biathlon-antholz.it

CLIMBING CENTRE BRUNECK

Josef Ferrari Straße 36, Bruneck

P +39 0474 055 005

www.heliks.it

CORN ACTION

Adventure Labyrinth

Weierplatz 2, Issing

P +39 347 984 89 57

www.corn-action.com

DOLOMITACTIV

Rafting, Canyoning and hiking

Kofelweg 8, Kiens

P +39 348 674 61 75

www.dolomitactiv.it

FLY-LINE

Winkelweg, Kematen, Sand in Taufers

P +39 388 577 72 70

www.fly-line-wasserfall.eu

FUNBOB

Summer Toboggan

Innichen Haunold

P +39 0474 710 355

www.dreizinnen.com

Klausberg Ahrntal

P +39 0474 652 155

www.skiworldahrntal.it

KREATIVRAFT

Rafting, Kayak, Canyoning

Neurauthstraße 3, Bruneck

P +39 320 366 56 22

www.kreativraft.com

KRON ACTION ADVENTURE PARK

High rope course

Weiherplatz 2, Issing

P +39 347 984 89 57

www.kronaction.com

OWL PARK SAN VIGILIO

P +39 393 875 54 24

www.sanvigilio.com/en/dolomites/owl-park-san-vigilio

PUMP TRACK & DOWNHILL

MTB Area Ave 12, Antholz Niedertal

P +39 0474 496 269

www.antholzertal.com

RAFTING CLUB ACTIV

Rafting, Kayak, Canyoning, Hydrospeed

Ahrntaler Straße 22, Sand in Taufers

P +39 328 966 07 78

www.rafting-club-activ.com

TANDEMFLIGHTS

Kronfly Tandem Headquarter

P +39 340 006 93 99

www.kronfly.it

Tandemflights Kronplatz

P +39 348 709 49 15

www.tandemflights-kronplatz.com

ZIP LINE

Fanes Straße 6, St. Vigil

P +39 0474 646 621

www.adrenalineadventures.it

KIDS & FAMILY

CRON 4

Indoor swimming pool

Im Gelände 26, Reischach

P +39 0474 410 473

www.cron4.it

FARM REIERHOF

Animal zoo, playground and restaurant

Peter Haspinger Str. 12, St. Magdalena
Gsieser Tal

P +39 348 952 93 70

www.reierhof.com

MINIGOLF

on natural terrain

Pustertaler Straße 16, Welsberg

P +39 0474 944 118

www.gsieser-tal.com

OLPERL NATURE KIDS PARK

Cable cars Helm

(Sexten or Vierschach)

P +39 0474 913 156

www.dreizinnen.com

WILDLIFE PARK ASSLING

Unterassling 39, Assling - Austria

P +43 485 520 474

www.erlebnisswelt-assling.at

WILDPARK GUSTAV MAHLER

Gustav Mahler Stube -

Altschluderbach 3, Toblach

P +39 0474 972 347

CULTURE & SIGHTSEEING

ARCHAEOLOGICAL MUSEUM MANSIO SEBATUM

Renzler Straße 9, St. Lorenzen
P +39 0474 474 092
www.mansio-sebatum.it



BUNKERMUSEUM

Pustertaler Straße 19, Toblach
P +39 349 876 71 96
www.bunkermuseum.net



CHEESE WORLD TRE CIME

Pustertaler Straße 3c, Toblach
P +39 0474 971 300
www.3zinnen.it

DOLOMYTHOS

Dolomites Museum
Rainerstraße 11, Innichen
P +39 0474 913 462
www.dolomythos.com



HERBAL FARM BERGILA

Weiherr Platz 8, Issing
P +39 0474 565 373
www.bergila.com

HERBAL FARM HAUSER

Wielenberg 20, Percha
P +39 0474 401 092
www.kraeuterhof.it

HOFBURG BRIXEN

Hofburgplatz 2, Brixen
P +39 0471 830 505
www.hofburg.it

MARANATHA

Museum of cribs and folk art
Weißenbachstraße 17, Luttach
P +39 0474 671 682
www.krippenmuseum.com



MMM RIPA BRUNECK

Mountain people
Schlossweg 2, Bruneck
P +39 0474 410 220
www.messner-mountain-museum.it



MUSEUMLADIN: CIASTEL DE TOR

Ladins cultur
Strada Tor 65, St. Martin in Thurn
P +39 0474 524 020
www.museumladin.it



MUSEUM OF MINERALS KIRCHLER

St. Johann 3, Ahrntal
P +39 0474 652 145
www.mineralienmuseum.com



PLÄTZWIESE

High plateau
until 9.30 a.m. possible going up by car -
then by shuttle
www.praggs.bz/en/plaetzwiese

SWIMMING LAKE ISSING

Weiherrplatz 2, Issing
P +39 0474 565 684
www.issingerrweiher.it

TAUFERS CASTLE

Sand in Taufers
P +39 0474 678 053
www.burgeninstitut.com





GUEST PASS OLANG

As a guest of an accommodation belonging to the Tourist Association Olang, you will receive the Guest Pass Olang on arrival or in digital form in advance. At the invitation of your host this exclusive guest card offers you numerous benefits including the use of **public transport** and attractive discounts. New this year is free admission to over 80 **museums** throughout South Tyrol. This gives you access to an extensive leisure and activity program that will make your stay even more unforgettable.

With the GUEST PASS Olang you can use all public transport in the South Tyrolean transport network (buses, city buses, regional trains and the following cablecars: Meransen, Jenesiën, Ritten, Mendel, Kohlern and the Ritten train).

The entrance in more than 80 museums is also included.

TERMS OF USE:

- The ticket is only valid in combination with an identification document
- The ticket is not transferable
- The ticket is valid for the entire duration of the guest's stay.

- The ticket must be validated on the bus and on each train journey
- The ticket number must be quoted when booking any of the included services

Excluded from the OLANG GUEST PASS are

- Long-distance trains (Intercity, Eurocity, Euronight, Eurostar)
- Transportation of bicycles, dogs and other animals (a separate ticket must be purchased)
- Bus line 444 Toblach–3 Peaks Dolomites / Auronzo hut*: 01.06.–13.10.2024
- Bus line 439 Welsberg – Lake of Prags **: 10.07.–10.09.2024
- Bus line 442 Toblach–Lake of Prags **: 10.07.–10.09.2024
- Bus line 440 Sexten–Fischleintal
- 2 lakes shuttle Antholz–Staller Sattel

Timetable information: www.sii.bz.it

* Online reservation required. Remaining tickets can be bought at the bus and train station of Toblach

** Online reservation required

GUEST PASS TICKET

NEW: Since may 2024 free entry in over 80 museums throughout South Tyrol with the Guest Pass Olang!

All included services are listed on the webpage:

www.olang.com/guestpass

Overview of the museums included:







MOST BEAUTIFUL ALPINE REFUGES



ALPINE REFUGE ANGERER

1401 m

- ① P +39 333 994 74 77
- Lipper Säge, Oberolang
- ⌚ ¾ h
- ↑ 300 hm
- ☞ 20b + 22



ALPINE REFUGE LANZWIESEN 1823 m

- ① P +39 340 218 83 57
- Restaurant Panorama, Oberolang
- ⌚ 1¼ h with ☞ 6
- ⌚ 2¼ h with ☞ 6A + 6 o 7
- ↑ 700 hm


ALPINE REFUGE BRUNST  1889 m

- ① P +39 333 994 74 77
- Lipper Säge, Oberolang
- ⌚ 2½ h
- ↑ 700 hm
- ☞ 20 or 20b


ALPINE REFUGE MOOSBICHL  1900 m

- ① P +39 348 863 68 57
- Hotel Hubertus, Geiselsberg
- ⌚ 1¾ h
- ↑ 600 hm
- ☞ 5 + 5B


ALPINE REFUGE OBeregger  1560 m

- ① P +39 347 522 01 22
- Church, Geiselsberg
- ⌚ ¾ h
- ↑ 200 hm
- ☞ 3 or 4 + 4A


ALPINE REFUGE LORENZI  1650 m

- ① P +39 0474 592 100
- Fire station, Geiselsberg
- ⌚ 1 h
- ↑ 300 hm
- ☞ 3


KRON RESTAURANT  2265 m

- ① P +39 348 863 68 57
- Furkelpass
- ⌚ 2 h
- ↑ 500 hm
- ☞ 1


ALPINE REFUGE WALDE  1405 m

- ① P +39 0474 944 004
- Salla, Oberolang
- ⌚ ¾ h
- ↑ 200 hm
- ⚡ 39


ALPINE REFUGE HOFSTATT  1350 m

- ① P +39 340 059 67 18
- Walderhöfe, Antholz Niedertal
- ⌚ ½ h
- ↑ 250 hm
- ⚡ 31B


ALPINE REFUGE GRENTE  2002 m

- ① P +39 349 059 32 59
- Waldrast Hof, Antholz Mittertal
- ⌚ 1¾ h
- ↑ 550 hm
- ⚡ 6a


ALPINE REFUGE KUMPFL  1654 m

- ① P +39 0474 492 197 / +39 346 512 28 79
- Sport area or Eggerhöfe, Antholz Mittertal
- ⌚ 1½ h
- ↑ 400 hm
- ⚡ 12 + 6a


ALPINE REFUGE BERGER  1623 m

- ① P +39 345 594 95 42
- Sport area or Eggerhöfe, Antholz Mittertal
- ⌚ 1 h
- ↑ 350 hm
- ⚡ 3 + 12


ALPINE REFUGE SCHWÖRZ  1681 m

- ① P +39 348 888 34 89
- Sport area or Eggerhöfe, Antholz Mittertal
- ⌚ 1½ h
- ↑ 330 hm
- ☞ 3 + 3b


ALPINE REFUGE RIESERFERNER   2798 m

- ① P +39 0474 492 125
- Goods cable lift Rieserfernerhütte,
Antholz Obertal
- ⌚ 4 h
- ↑ 1564 hm
- ☞ 4 + 3


ALPINE REFUGE TAISTNER  2012 m

- ① P +39 340 335 96 11
- Mudlerhof, Taisten
- ⌚ 1¾ h
- ↑ 400 hm
- ☞ 38A


ALPINE REFUGE UWALD  2042 m

- ① P +39 345 919 25 52
- Talschlussütte, St. Magdalena
- ⌚ 1¾ h
- ↑ 550 hm
- ☞ 12 + 12A


ALPINE REFUGE KRADORFER  1704 m

- ① P +39 0474 948 043 / +39 348 696 15 14
- Talschlussütte, St. Magdalena
- ⌚ 1 h
- ↑ 250 hm
- ☞ 49



ALPINE REFUGE DÜRRENSTEIN HÜTTE

2040 m

① P +39 0474 972 505 / +39 346 324 29 67
 → Plätzwiese, Pragsertal
 ⌚ ½ h ↑ 50 hm
 ⚡ 37



ALPINE REFUGE GRÜNWALD

1553 m

① P +39 339 666 13 35
 → Parking place Lake Pragser Wildsee
 ⌚ 1 h
 ↑ 100 hm
 ⚡ 19



ALPINE REFUGE BONNER

2340 m

① P +39 340 942 82 64
 → Church Silvester, Kandellen, Toblach
 ⌚ 2 h
 ↑ 760 hm
 ⚡ 25



ALPINE REFUGE MARCH

2530 m

① P +39 320 320 79 93
 → Parking place Silvester
 ⌚ 3 h
 ↑ 750 hm
 ⚡ 14



ALPINE REFUGE DREISCHUSTER

1626 m

① P +39 0474 966 610 / +39 340 769 83 42
 → Innerfeldtal, Innichen
 ⌚ 2 h
 ↑ 400 hm
 ⚡ 105



ALPINE REFUGE FISCHLEINTAL TALSCHLUSSHÜTTE

1454 m

- ① P +39 0474 710 044
- Parking area Rotwand, Sexten
- ⌚ 1 h
- ↑ 200 hm
- ☞ 102



ALPINE REFUGE GÖNNER

1985 m

- ① P +39 0474 401 152
- Parking place Earth pyramids, Oberwienlbach
- ⌚ 1 ¾ h
- ↑ 500 hm
- ☞ 16a + 6



ALPINE REFUGE LERCHER

1685 m

- ① P +39 333 113 57 68
- Parking place P1 Oberwienlbach, Percha
- ⌚ ¾ h
- ↑ 200 hm
- ☞ 1



ALPINE REFUGE HAIDENBERG

1280 m

- ① P +39 0474 548 062
- Stefansdorf, St. Lorenzen
- ⌚ 1 h
- ↑ 300 hm
- ☞ 4



ALPINE REFUGE MOARHOF

1830 m

- ① P +39 0474 565 486
- Parking area Gelenke at Hofern, Terenten
- ⌚ 50 min.
- ↑ 250 hm
- ☞ 65A + 65


ALPINE REFUGE PERTINGER  1861 m

- ① P +39 348 905 40 28
- Parking area Nunewieser, Terenten
- ⌚ 1 h
- ↑ 270 hm
- ⚡ 5


ALPINE REFUGE TIEFRASTEN  2312 m

- ① P +39 334 989 63 70
- Parking area in the Winnebachvalley, Terenten
- ⌚ 2½ h
- ↑ 880 hm
- ⚡ 23


ALPINE REFUGE STARKENFELD  1936 m

- ① P +39 0472 671 565
- Parking area Kreuznerhof in Ellen, St. Lorenzen
- ⌚ 1½ h
- ↑ 350 hm
- ⚡ 67 + 67B


ALPINE REFUGE SENNES  2126 m

- ① P +39 0474 501 092 / +39 328 794 55 79
- Pederü, St.Vigil
- ⌚ 2 h
- ↑ 600 hm
- ⚡ 7 + 7a


ALPINE REFUGE FANES  2060 m

- ① P +39 0474 501 097
- Pederü, St.Vigil
- ⌚ 2 h
- ↑ 600 hm
- ⚡ 7 + 11


ALPINE REFUGE MUNT DA RINA  1949 m

- 📞 P +39 335 661 45 00
- Sport area, Welschellen
- 🕒 1 h
- ↑ 520 hm
- 📶 26A + 26


ALPINE REFUGE ÜTIA CIAMPCIOS  2031 m

- 📞 P +39 335 786 64 36
- Parking area Pares in Campill,
St. Martin in Thurn
- 🕒 1 ½ h
- ↑ 450 hm
- 📶 5


ALPINE REFUGE KNUTTEN  1911 m

- 📞 P +39 335 650 83 09 / +39 338 704 04 17
- Rein in Taufers
- 🕒 1 h
- ↑ 250 hm
- 📶 9


KASSELERHÜTTE  2276 m

- 📞 P +39 0474 672 550
- Gasthaus Säge, Rein in Taufers
- 🕒 2 h
- ↑ 750 hm
- 📶 8


CHEMNITZER HÜTTE  2419 m

- 📞 P +39 0474 653 244 / +39 335 689 81 11
- Neves reservoir at Lappach, Sand in Taufers
- 🕒 2 h
- ↑ 600 hm
- 📶 24



EDELRAUTHÜTTE 2545 m

- ① P +39 340 660 47 38
- Neves reservoir at Lappach, Sand in Taufers
- ⌚ 2½ h
- ↑ 680 hm
- ⚡ 26



WEIZGRUBER ALM 2030 m

- ① P +39 340 819 55 65
- Parking area Mitterberg, Mühlwald
- ⌚ 1½ h
- ↑ 400 hm
- ⚡ 28



ALPINE REFUGE PIRCHER 1810 m

- ① P +39 349 870 49 02
- Sport area at Weißenbach, Lutlach
- ⌚ 1½ h
- ↑ 460 hm
- ⚡ 22 + 25



ALPINE REFUGE SCHWARZENSTEIN 3026 m

- ① P +39 342 803 85 86
- Berggasthof Stallila, St. Johann
- ⌚ 4 h
- ↑ 1500 hm
- ⚡ 23A + 23



LAKES

LAKE ANTHOLZER SEE 🍃

→ Biathlon Centre in Antholz

🕒 1 h

✕ Huberalm, Restaurant Biathlon Inn,
Restaurant Platzl am See

📍 Use the path around the lake

LAKE TOBLACHER SEE 🍃

→ Parking area Toblacher See

🕒 1 ½ h

✕ Camping Toblacher See

📍 Use the path around the lake

LAKE PRAGSER WILDSEE 🍃

→ Gasthof Pragser Wildsee

🕒 1 h

✕ Gasthof Pragser Wildsee

📍 Use the path around the lake

LAKE MISURINA 🍃

→ Parking area Misurina

🕒 1 h

✕ around the lake

📍 Use the path around the lake



Lake Pragser Wildsee



ALPINE GUIDE

Olang is located in the middle of the Dolomites and offers a huge possibility of different hiking tours.

Together with our mountain guides you can explore hidden sides of the mountains and **also in summer our guides show you the beautiful nature that surrounds Olang.**



MANUEL BAUMGARTNER

Alpine Guide
P +39 347 931 96 78
info@dolotool.com
www.dolotool.com

"I had the pleasure to grow up in an area like ours within the nicest mountains all over the world. Doing a lot of hiking tours in South Tyrol and out of our borders I found my passion for the mountains.

I would be glad to accompany you as an alpine guide and show you the mountains from another perspective."



TONI OBOJES

Alpine Guide
P +39 348 826 62 10
toni@obojes.it
www.friends-of-dolomites.com

"Already at the age of 6 I climbed Mount Paterno in the Dolomites of Sexten. Once I've learned how to be Alpine Guide, nothing could stop me and together with friends I headed on adventures in the Dolomites, the entire Alpine arch and later on also in different mountains of our planet.

Throughout the years, I was able to gain a lot of experiences, which I am now happy to pass on to all of you."



FASTER, HIGHER, FURTHER

BY FEET ON THE TOP OF KRONPLATZ

- Furlkelpass
- » Path Nr. 1 – Panoramaroute B – summit
- ⚡ 1 + Panoramaroute B
- ↑ 500 hm
- 🕒 1½ h
- ✕ Kron Restaurant, Alpine refuge Coronas, Summit restaurant

FROM OLANG TO THE LAKE OF PRAGS

- Parking area Lipper Säge, Oberolang
- 🔄 Alpine refuge Brunst – Peak Kühwiesen Kopf – Lake of Prags – return by bus and train
- ⚡ 20
- ↑ 1000 hm
- 🕒 5 h
- ✕ Alpine refuge Brunst, Hotel Pragser Wildsee

MOUNTAIN PIZ DA PERES 2507 m

- Furlkelpass
- 🔄 Furlkelpass – Pre da Peres (top of the cablecar, closed in summer) – Piz da Peres – Dreifingerscharte – Furlkelpass
- ⚡ 3 + 12B + 12 + 3
- ↑ 700 hm
- 🕒 4 h
- ✕ Alpine refuge Ücia Picio Pre
- 📍 sure-footed and free of dizziness



 further information

FROM FURKELPASS TO THE LAKE OF PRAGS

- Furkelpass
- ⊙ Furkelpass - Piz da Peres - Alpine refuge Fojedöra - Alpine refuge Grünwald - Hotel Pragser Wildsee - return by bus and train
- Ⓢ 12 + 19
- ↑ 750 hm
- ⌚ 6 h
- ✕ Alpine refuge Fojedöra, Alpine refuge Grünwald, Hotel Pragser Wildsee

MOUNTAIN THREE FINGERS - LAKE COLLI ALTI

2479 m

- Hotel Bad Bergfall
- ⊙ Bad Bergfall - peak Three Fingers - Lake Colli Alti - Forcella Lapadures - Bad Bergfall
- Ⓢ 32 + 3 + 3A + 6 + 32
- 1↑ 100 hm
- ⌚ 4½ h
- ✕ Hotel Bad Bergfall

CIRCULAR WALK TO PEAK LUTTERKOPF & PEAK DURAKOPF

2145 m

2275 m

- Mudlerhof, Taisten
- ⊙ Mudlerhof - Lutterkopf - Durakopf - Alpine refuge Taistner Alm - Mudlerhof
- Ⓢ 31 + 54A + 38 + 38A
- ↑ 670 hm
- ⌚ 4-5 h
- ✕ Gasthaus Mudlerhof, Alpine refuge Taistner Alm

SUMMIT HOCHNALL & RAMMELSTEIN

2217 m

2481 m

- Oberwielebach, Percha
- ⊙ Parking area - Alpine refuge Lercheralm - peak Rammelstein - peak Hochnall - alpine refuge Gönneralm - Parking area
- Ⓢ 1 + 6A + 6

↑ 1000 hm

⌚ 6 h

✕ Alpine refuge Lercheralm, alpine refuge Gönneralm

ROTE WAND

2818 m

- Staller Sattel, Antholz
- » Stallersattel - Agsttal - summit Rotwand
- Ⓢ 7
- ↑ 700 hm
- ⌚ 2½ h
- ✕ Hexenschenke, Gasthaus Obersee

SAMBOCK

2396 m

- Gasthaus Kofler am Kofl, Pfalzen
- » Gasthaus - old alp path - plateau "Auf den Platten" - Summit Sambock
- Ⓢ 66
- ↑ 909 hm
- ⌚ 2½ h
- ✕ Gasthaus Kofler am Kofl

PUTZENHÖHE

2438 m



- Parking area "Gelenke" at Hofern, Terenten
- » Alpine refuge Moarhof - Alpine refuge Grünbach - lake Grünbach - top Putzenhöhe
- Ⓢ 65
- ↑ 800 hm
- ⌚ 2½ h
- ✕ Alpine refuge Moarhofalm

STRUDELKOPF

2308 m

- Plätzwiese, Prags
- » Plätzwiese - Alpine refuge Dürrensteinhütte - Strudelkopf saddle - Peak
- Ⓢ 37 + 34
- ↑ 300 hm
- ⌚ 1½ h
- ✕ Gasthaus Plätzwiese, Alpine refuge Dürrensteinhütte

→ start / parking » route Ⓢ number of path ↑ height difference ⌚ walking time

✕ rest point difficulty:  easy  medium  difficult

SEEKOFEL 

2812 m

- Lake Prags
- » Hotel Pragser Wildsee - left round of the lake - Ofenscharte- alpine refuge Seekofelhütte - Seekofel
- ⚡ 1
- ↑ 1300 hm
- 🕒 4 h
- ✕ Alpine refuge Seekofelhütte (Biella), Hotel Pragser Wildsee

HELM 

2486 m

- Top of the cable car Drei Zinnen, Sexten
- » Stiergarten - Hornisch Eck - alpine refuge Sillianer Hütte - peakHelm
- ⚡ 134 + 4
- ↑ 450 hm
- 🕒 2 h
- ✕ Alpine refuge Sillianer Hütte

HENNE - PEAK GORNER 

2474 m

- Sport area Weißenbach, Luttach
- » Sportzone - alpine refuge Marxegger - Gorner saddle - peak Henne
- ⚡ 22 + 25 + 27
- ↑ 1100 hm
- 🕒 4 h
- ✕ Alpine refuges Innerhofer, Marxegger, Pircher

PEITLERKOFELRUNDE 

- Würzjoch, St. Martin in Thurn
- 🔄 Würzjoch - Peitlerkofel saddle - alpine refuge Vacicara - Göma saddle - Würzjoch
- ⚡ 8A + 35 + circular way Peitlerkofel
- ↑ 520 hm
- 🕒 4½ h
- ✕ Ütia de Börz, Vacicara Hütte

LAKE KLAUSSEE 

2162 m

- Top of the cable car K-Express (Klausberg), Steinhaus
- » Durreck Highway - alpine refuge Moaregg - graveled road - lake Klaussee
- ⚡ 33
- ↑ 580 hm
- 🕒 2½ h
- ✕ Kristallalm restaurant, alpine refuge Moaregg ...

LAKE LIMOSEE 

2159 m

- Pederü, St. Vigil
- » Pederü - alpine refuge Fanes - Limo saddle - lake Limo
- ⚡ 7 + 11
- ↑ 700 hm
- 🕒 2½ h
- ✕ Alpine refuge Fanes, Refuge Pederü

TOBLACHER PFANNHORN 

2645 m

- Gasthof Seiter at Kandellen, Toblach (Silvester Valley)
- 🔄 Parking area - Hut Bergalm - peak Toblacher Pfannhorn - alpine refuge Bonnerhütte - parking area
- ⚡ 25 + 25A + 25
- ↑ 1070 hm
- 🕒 6 h
- ✕ Alpine refuge Bonner




ALPINE REFUGE WAY 2000 

- Hut end of the valley, Gsiesertal
- 🔄 Hut end of the valley - Alpine refuge Tscharniet - Alpine refuge Haspinger - Alpine refuge Kaser - Alpine refuge Pfoi - Alpine refuge Uwald - Hut end of the valley
- ⚡ 48 + Path 2000 + 12A + 12
- ↑ 800 hm
- 🕒 5 h
- ✕ Hut end of the valley, alpine refuge Kaser, alpine refuge Stumpf, alpine refuge Uwald






RELAXING HIKES

PANORAMAWAY OLANG




- Pizzeria Panorama, Oberolang
-  alpine refuge Angerer - Forest road - back on path n. 7
-  22 + forest road + 7
- ↑ 300 hm
-  2 h

TRATTESTOUR




- Bad Bergfall, Geiselsberg
-  path n. 3 - Mountain inn Trattes - path n. 4a - path n. 4
-  3 + 4a + 4
- ↑ 300 hm
-  2 h
- ✕ Gasthof Bad Bergfall, Mountain inn Trattes

KRONPLATZ

PANORAMAPATH CORONES



- Middle station Olang I+II
-  Panoramapath B
-  Panoramapath B
- ↑ 200 hm
-  3 h

OLANG ALPINE REFUGE TOUR



- Pizzeria Panorama, Oberolang
-  Alpine refuge Angerer - Alpine refuge Lanzwiesen - Almsteig - Alpine refuge Brunst - Oberolang
-  22 + 6 + Almsteig + 20b
- ↑ 900 hm
-  5½ h
- ✕ Pizzeria Panorama, alpine refuge Angerer, alpine refuge Lanzwiesen, alpine refuge Brunst

BIOTOP HIKE



IN THE ANTHOLZER VALLEY

- Cultur house, fire station at Oberrasen
- » Along the river - signs Biotop
-  Signs Biotop
- ↑ 30 hm
-  1½ h




HIKING THE LANDART PATH IN PFALZEN

- Sport area Pfalzen
- » Sport area Pfalzen - LandArt path - Lake of Issing - LandArt path - sport area Pfalzen
-  LandArt path
- ↑ 100 hm
-  1½ h

EARTH PYRAMIDS

- Platten near Oberwielenbach
- » Pyramids path
-  Pyramids path + 1a + 16a
- ↑ 200 hm
-  1 h

RIVA WATERFALL TOUR


- Snack bar Bad Winkel, Sand in Taufers
-  Bad Winkel - waterfall path - Tobel restaurant - Bad Winkel
-  waterfall path + 2a + 2
- ↑ 200 hm
-  1¾ h



PEAKS OVER 3000 m (FOR EXPERTS)

GROSSE WINDSCHAR 3041 m

→ Parking area Mühlbachtal

 6–8 h

↑ 1430 hm


↔ 15 km

✗ Mühlbacher Badl restaurant,
alpine refuge Huber

Follow the signs 2 until the alpine refuge Oberwanger. Along the path 5 you arrive at a fork, turn left in direction “Windschar” and follow the exposed path till the summit cross.

GROSSER MOOSSTOCK 3059 m

→ Parking area near the farm Gasteigerhof,
Ahornach, Sand in Taufers

 6–8 h

↑ 1500 hm


↔ 8,9 km

✗ no tavern possibility

First you walk through the forest to the old alp huts. Behind there you find the sign “Moosstock” and you arrive at the forest line. Follow the path (exposed) along the mountain crest to the top.

FERNERKÖPFL 3249 m

→ Goods cable lift Rieserfernerhütte,
Antholz Obertal


 7–9 h




↑ 1930 hm

↔ 16 km

✗ Alpine refuge Rieserfernerhütte,
Alpine refuge Schwörz

You start from the parking area of the goods cable car following the path 4 to the alpine refuge Schwörz. On the right you find the sign to Rieserfernerhütte (n. 3), where you have also the possibility of overnight staying. The path 1 behind the refuge leads you through snowfields and scree to the top of the mountain Fernerköpfel.

→ start / parking  walking time ↑ height difference ↔ length

✗ rest point difficulty:  easy  medium  difficult



BIKE APPROVED AREA OLANG

In Olang there are **5 well signposted MTB trails** and more than **15 other trails** in the area off the many alpine huts. With the cable car Olang 1+2 you can also comfortably reach the summit of the Kronplatz and enter the UNESCO World Heritage **Dolomites**. There the **Bike Area Kronplatz** awaits you with 18 trails.

INFO

P +39 0474 496 277

www.olang.com/mountainbike-en

The detailed **MAP** with the **TOUR PROFILES** is available at the Tourist Info Olang.

MOUNTAINBIKE TOURS IN OLANG

CIRCUITO BAD BERGFALL ☁☁

- Mitterolang
- ← Mitterolang
- ↑ 438 hm
- ↔ 11,9 km

“Bike fun underneath the Furkelpass”

This varied circuit leaves no room for monotony: along the Furkel stream, across woods, meadows and fields, on asphalt as on gravel paths, with both gentle and steep stretches and 2 rest points... What more could bikers ask for?

V QUOTA PASSO ☁

- Access road Locanda Trattes - Furkelpass street
- ← Furkelpass
- ↑ 206 hm
- ↔ 2,6 km

ANGERER ALM TOUR ☁☁

- Crossroad Panorama
- ← Angerer Alm
- ↑ 438 hm
- ↔ 10 km

“View over the Valle di Anterselva”

Nice tour of medium length passing the southern woods of Olang in order to arrive at the beautifully situated Alp Angerer, where bikers can enjoy a restorative stop with an amazing view.

LANZWIESEN ALM CLIMB ☁☁

- Crossroad Panorama
- ← Lanzwiesen Alm
- ↑ 688 hm
- ↔ 6,6 km

“Let’s go to the alp”

After this demanding uphill bikers will be rewarded with a landscape right out of a picture postcard and an alp with a wonderful view of the Dolomites.



TRACCIATO MITTERBERG 🚲

- Crossroad Panorama
- ← Crossroad Panorama
- ↑ 311 hm
- ↔ 6 km

“Back and forth on the Mitterberg”

Short but not very easy route across the woods in the south of Olang, well-known as a good stretch for training. As both ways are interesting to do, you can find signing in both directions.

BRUNST ALM UPHILL 🚲

- Crossroad Panorama
- ← Brunst Alm
- ↑ 788 hm
- ↔ 7 km

„At the borders of the Natural Park Fanes-Sennes-Prags“

Along the rushing Brunst stream you will enter the valley of the same name and continue on a winding stretch to finally reach your destination: the Alp Brunst where to enjoy a well-deserved pause.

FURKELPASS 🚲

- Mitterolang
- ← Furkelpass
- ↑ 728 hm
- ↔ 10,2 km
- 📍 not signposted, just follow the road





BIKE TRAILS OF PUSTERTAL VALLEY

The Pustertal Valley doesn't only offer trails for professional bikers: an interesting option for everybody is the **Pustertal Valley cycle route, which is 105 kms long**. Who wants an easier way to enjoy the area letting himself "go with the wind", can rent an E-bike.

WE RECOMMEND:

INNICHEN – FRANZENSFESTE

- » Innichen - Toblach - Niederdorf - Welsberg - Olang - Bruneck - St. Lorenzen - Ehrenburg - St. Sigmund - Niedervintl - Mühlbach - Franzensfeste
- ↔ 70 km
- ↑ 500 hm
- 🕒 4½ h
- ① It is also possible to make just one single stage

OLANG – ANTHOLZ NIEDERTAL

- » Olang - Neunhäusern - Camping Coronas - Niederrasen - Oberrasen - Antholz Niedertal
- ↔ 12 km
- ↑ 180 hm
- 🕒 50 min.

OLANG – VINTL

- » Olang - Bruneck - St. Lorenzen - Kiens - St. Sigmund - Obervintl - Niedervintl
- ↔ 30 km
- ↑ 500 hm
- 🕒 2 h
- ① **Highlight:**
Museum Loden & Museum Capriz

BRUNECK – SAND IN TAUFERS

- » Bruneck - Gais - Uttenheim - Mühlen - Sand in Taufers
- ↔ 18 km
- ↑ 100 hm
- 🕒 1¼ h

INNICHEN – LIENZ (A)

- » Innichen - Vierschach - Winnebach - Sillian - Strassen - Lienz
- ↔ 45 km
- ↑ 500 hm
- 🕒 2¼ h



BIKE & FREERIDE KRONPLATZ

At the Kronplatz you can enjoy well prepared Bike & Freeride trails!

FREERIDE TRAIL "GASSL" ☁☁

- middle station Olang
- ← valley station Olang
- ↔ ca. 6,4 km

DRAGON TRAIL ☁

- top of the Kronplatz
- ← middle station Olang
- ↔ ca. 2,2 km

FREERIDE TRAIL "HERRENSTEIG" ☁☁

- top of the Kronplatz
- ← valley station Reischach
- ↔ 8 km

FREERIDE TRAIL "PIZ DE PLAIES" ☁☁

- mountain station Piz de Plaies
- ← St. Vigil
- ↔ 3,8 km

FREERIDE TRAIL "FURCIA" ☁☁

- top of the Kronplatz
- ← valley station Ruis
- ↔ 4,7 km

KORER TRAIL ☁☁☁

- above valley station Reischach
- ↔ 1,3 km

ANDREAS TRAIL ☁☁☁

- above valley station Reischach
- ↔ 890 m

ALL TRAILS

www.olang.com/kronplatz-trails-en

The detailed **MAP**

is available at the Tourist Info Olang



BIKE-SUMMER

Olang lies at the first, hilly foothills of the **Dolomites** and is therefore simply perfect for mountain bikers! Here you can expect an extensive **bike programme** in the period from 3th July to 22th October 2024.

BIKE PROGRAMME

www.olang.com/bike-programme

RENT POINTS IN OLANG

Rent and Go

Floriani Platz 15, Mitterolang

P +39 0474 498 038

F +39 0474 498 038

info@sportrent.it

www.sportrent.it

Papin Sport

Wiesenweg 2, Oberolang

P +39 0474 496 716

info@papinsport.com

www.papin.it

CIMA Bike & Segway Rental & School

Florianiplatz 17, Mitterolang

P +39 0474 497 190

info@cimaschool.com

www.cimaschool.com



WEEKLY MARKETS

MONDAY

- Weekly market: Brixen
 - Weekly market: Toblach
every fourteen days
-

TUESDAY

- Weekly market: Welsberg
July-September
 - Weekly market: Cortina d'Ampezzo
-

WEDNESDAY

- Weekly market: Bruneck

THURSDAY

- Farmer and artisan market:
Sand in Taufers
-

FRIDAY

- Weekly market: Olang
 - Farmer market: Bruneck
 - Weekly market: Cortina d'Ampezzo
-

SATURDAY

- Weekly market: Bozen
(Siegplatz)

OTHER MARKETS

www.pustertal.org/en/events



GENERAL INFORMATION

RESTAURANTS

OBEROLANG

Hotel Rainegg

Aue 14

P +39 0474 496 084

day off: Wednesday

Restaurant Pizzeria Panorama

Rodelbahnweg 3

P +39 0474 498 393

day off: Tuesday

Snack Stop Oberriedl

Riedl 2

P +39 0474 498 088

day off: Wednesday

MITTEROLANG

Minigrill Floriani

Peter Sigmayr Platz 8

P +39 0474 498 207

day off: Sunday

Pizzeria Friedheim Restaurant

Hans von Perthaler Straße 10

P +39 0474 831 091

day off: Thursday

Restaurant / Pizzeria Christl

Kerla Straße 1a

P +39 0474 498 212

day off: Monday

NIEDEROLANG

Nico's food & Pool

Bahnhofstraße 28
P +39 0474 790 496

GEISELSBERG

Alpine refuge Lorenzi

Egger Weg 22
P +39 0474 592 100

Alpine refuge Oberegger

Egger Weg 21
P +39 347 522 01 22
day off: Monday

Hotel Olanderhof

Prackenweg 27
P +39 0474 496 193

Mountain Inn Bad Bergfall

Bad Bergfall Straße 5
P +39 0474 592 084
day off: Wednesday

Mountain Inn Trattes

Furkelstraße 24
P +39 0474 592 010
day off: Tuesday

BAR & COFFEE

OBEROLANG

Café Pub Pfiff

P +39 348 725 85 15

MITTEROLANG

Bar Krempe

P +39 349 449 40 96
day off: Sunday

Café Bistro Bacher

P +39 0474 496 699
day off: Thursday

Villa Colli Lounge

P +39 0474 592 091

GASSL

Bar Gassl

P +39 0474 592 087



SHOPPING

PHARMACY

Apotheke Engel

Floriani Platz 8/A
P +39 0474 496 566

GROCERY STORE

Agstner Market Despar Specialities

Hans von Perthaler Straße 7
P +39 0474 496 511

Bakery Trenker

Peter Sigmayr Platz 1
P +39 0474 497 324

Butcher Meatery

Floriani Platz 1
P +39 0474 496 216

Butcher Pörnbacher

Hans von Perthaler Straße 12
P +39 0474 496 435

Fruit market Niederegger

Peter Sigmayr Platz 9
P +39 0474 496 628

Store Engl

Peter Sigmayr Platz 18
P +39 0474 496 228

SPORT- & CLOTHING STORE

Shoe store Mutschlechner

Peter Sigmayr Platz 1b
P +39 0474 498 333

Sport Coronese

Floriani Platz 6
P +39 0474 496 660

Sport Sagmeister

Krempe 1a
P +39 0474 496 535

HAIRDRESSER

Barber Toni

Rodelbahnweg 1b
P +39 366 361 33 32

Salon b.you

Geiselsbergerstraße 7
P +39 347 074 37 32



OTHER MATTERS

Bank Raiffeisenkasse | Cassa Rurale

Bahnhofstraße 2
P +39 0474 496 485

Cheese Dairy Unterhölzlhof

Greit Weg 2
P +39 346 606 07 60

Interiors Appenbichler

Dorfstraße 7
P +39 0474 498 361

PunktCH

Rodelbahnweg 1
P +39 348 706 69 68

Silvia's Beautysalon

Kirchgasse 1b
P +39 377 370 94 92

Tree nursery Obojes

Bahnhofstraße 6
P +39 0474 496 184

Weaving mill & Souvenir Pedevilla

Floriani Platz 15/F
P +39 340 621 36 37

Wood carver Bachmann

Floriani Platz 17
P +39 0474 498 448

CAR REPAIR SHOP | TAXI

Auto Garage Sepp

Bahnhofstraße 25c
P +39 0474 496 097

Gas station Q8

Bahnhofstraße 7
P +39 0474 496 259

Taxi Holzer Josef

Rasen
P +39 348 727 95 09

Taxi NON STOP

Mitterolang
P +39 340 238 34 50



INFORMATION FROM A-Z

D

Dentist

St. Ägidiusweg 1, Mitterolang
P +39 0474 498 360
Mon & Tue: 7 a.m. - 12 noon & 3 p.m. - 7 p.m.
Wed: 8 a.m. - 12 noon
Thu: 8 a.m. - 12 noon & 3 p.m. - 7 p.m.
Fr: 8 a.m. - 12 noon & 2 p.m. - 5 p.m.

E

Emergency

P 112

F

General Doctor

Dr.in Fiung Raffaella
Kanonikus-Gamper-Weg 5, Mitterolang
P +39 379 203 13 60
Mon, Thu, Fri: 9.00 a.m. - 11.30 p.m.
Tue: 9.00 - 11.00 a.m. & 2 p.m. - 4.30 p.m.
Wed: 3 p.m. - 7 p.m.

General Doctor

Dr. Großrubatscher Florian
Feldweg 2, Niederolang
P +39 0474 496 525
Mon, Tue, Fri: 9 a.m. - 11 a.m.
Thu: 4-6 p.m.
Wed on demand

General Doctor

Dr.in Zisser Silvia
Kanonikus-Gamper-Weg 14, Mitterolang
P +39 351 324 35 05
Mon, Tue, Fri: 8.30 a.m. - 10.30 a.m.
Wed: 5 p.m. - 7 p.m.
Thu: 3 p.m. - 5 p.m.

H

Hospital

P +39 0474 581 111

I

Internet

Tourist Info Olang: WiFi
for free with GUEST PASS OLANG

L

Library

Kanonikus-Gamper-Weg 5, Mitterolang
P +39 0474 497 112
Mon: 5 p.m. - 8 p.m.
Tue: 10 a.m. - 12 noon
Wed & Fri: 10 a.m. - 12 noon & 2.30 p.m. - 5.30 p.m.
Thu: 2.30 p.m. - 5.30 p.m.

P

Pet boarding facility

Salla Straße 6
P +39 0474 496 370
P +39 348 605 68 33
info@tierpension.it

Pharmacy

Floriani Platz 8/A, Mitterolang

P +39 0474 496 566

Mon-Fri: 8 a.m. - 12 noon & 3 p.m. - 7 p.m.

Sat: 8 a.m. - 12 noon

Police / Carabinieri

Aue 30, Oberolang

P +39 0474 496 145

Post office

Kerlastraße 2c, Mitterolang

P +39 0474 496 113

Mon-Fri: 8.20 a.m. - 1.45 p.m.

Sat: 8.20 a.m. - 12.45 p.m.

T

Taxi Holzer Josef

Rasen

P +39 348 727 95 09

Taxi NON STOP

Mitterolang

P +39 340 238 34 50



© AP+artprintplus www.artprint.bz.it Fotos: Tourist Info Olang / Rotwild / A. Filz / M. Kottersteiger / H. Wisthaler / Tobias Köhler, Skirama Kronplatz / Gianvito Coco / H. Wisthaler / Christian Taferner, IDM Südtirol-Alto Adige / A. Moling / Raw Media / A. Schwarz / H. Wisthaler / P. Schwienerbacher, MOUNTAINBIKE, PATRON e.V. / Lena Everding / Shutterstock

OLANG 1+2

technology - architecture - history



dolomites.zoo

Mittelstation / Stazione intermedia

OLANG 1+2

12 Corten-Stelen, realisiert von lokalen Handwerkern, in Form der Bergspitzen unserer Dolomiten lassen einen **interaktiven Parcours** entstehen und machen die Tierwelt des Naturparks Fanes-Sennes-Prags auf eine ganz besondere Art und Weise erlebbar.

Mach mit! Suche das Lösungswort und erhalte ein kleines **Geschenk an der Talstation Olang**.

Kreuzwort Rätsel an der Talstation Olang erhältlich.

12 stele in acciaio corten, realizzate da artigiani locali, a forma delle cime delle nostre Dolomiti, creano un **percorso interattivo** e fanno rivivere in modo particolare la fauna del Parco Naturale Fanes-Sennes-Braies.

Un'esplorazione nel mondo animale del parco naturale di Fanes-Sennes-Braies **per grandi e piccini**.

Trova la parola chiave e ricevi un piccolo **regalo alla stazione a valle di Valdaora**.

Cruciverba disponibile presso la stazione a valle di Valdaora.

Clean Up Days

South Tyrol

The CleanUp Days in South Tyrol are coming up from September 19th to 22nd!

Together with the association Patron there will also be a big cleanup in Olang. The idea behind the CleanUp Days is simple: nature lovers get together in small groups to remove litter from various places such as mountains, forests, lakeshores and communities. Anyone who wants to can take part and enjoy the wonderful feeling of actively doing something for nature while experiencing a special outdoor community experience.



Join us and create your own
CleanUp tour!



Registration and informations at
www.olang.com/cleanUpdays



Reduction of waste
and plastic consumption

Promoting recycling
and reuse



LA FATTORIA

delle carezze



Streichelzoo



Mittelstation Olang 1+2
Stazione intermedia Olang 1+2
Middle station Olang 1+2



+39 0474 592 035
olang@kronplatz.org



JEDEN TAG | OGNI GIORNO | EVERY DAY

10:00 - 16:00

22.06 - 13.10.2024

Best of Summer

EVENTS

16.08.2024



SUMMIT MEETING

31.08.2024



KRONPLATZ KING

28. & 29.09.2024



SOUTH TYROLEAN
"SPECK" FESTIVAL



KRONPLATZ BY NIGHT

Pane e Speck



MIDDLE
STATION

ERLEBNIS „BROT UND SPECK“
„BREAD AND SPECK“ EXPERIENCE



JEDEN DIENSTAG | OGNI MARTEDÌ

EVERY TUESDAY

OFENFRISCHES BROT UND SÜDTIROLER SPECK
PANE E SPECK FATTI IN MALGA
BAKED BREAD AND SOUTH TYROLEAN SPECK



10:00 - 12:00

22.06 - 13.10.2024

FOR FREE

Pane e burro

OLANG 1+2

MIDDLE
STATION

ERLEBNIS „BUTTERBROT“
„BREAD AND BUTTER“ EXPERIENCE



JEDEN DONNERSTAG | OGNI GIOVEDÌ

EVERY THURSDAY

OFENFRISCHES BROT UND SELBSTGEMACHTE BUTTER
PANE E BURRO FATTI IN MALGA
BAKED BREAD AND HOMEMADE BUTTER

10:00 - 12:00

22.06 - 13.10.2024

FOR FREE

Best of Winter

EVENTS

23. - 26.01.2025



BIATHLON IBU
WELTCUP 2025

END OF JANUARY 2025



AUDI FIS SKI
WORLD CUP 2025

MARCH 2025



SKI & MUSIC FESTIVAL



SPECK & WINE EMOTION

Best of Olang

EVENTS

26.06.2024

24.07.2024

28.08.2024



STREET FOOD FESTIVAL


08.07.2024



WINE LIFE



09.07.2024




BEER LIFE

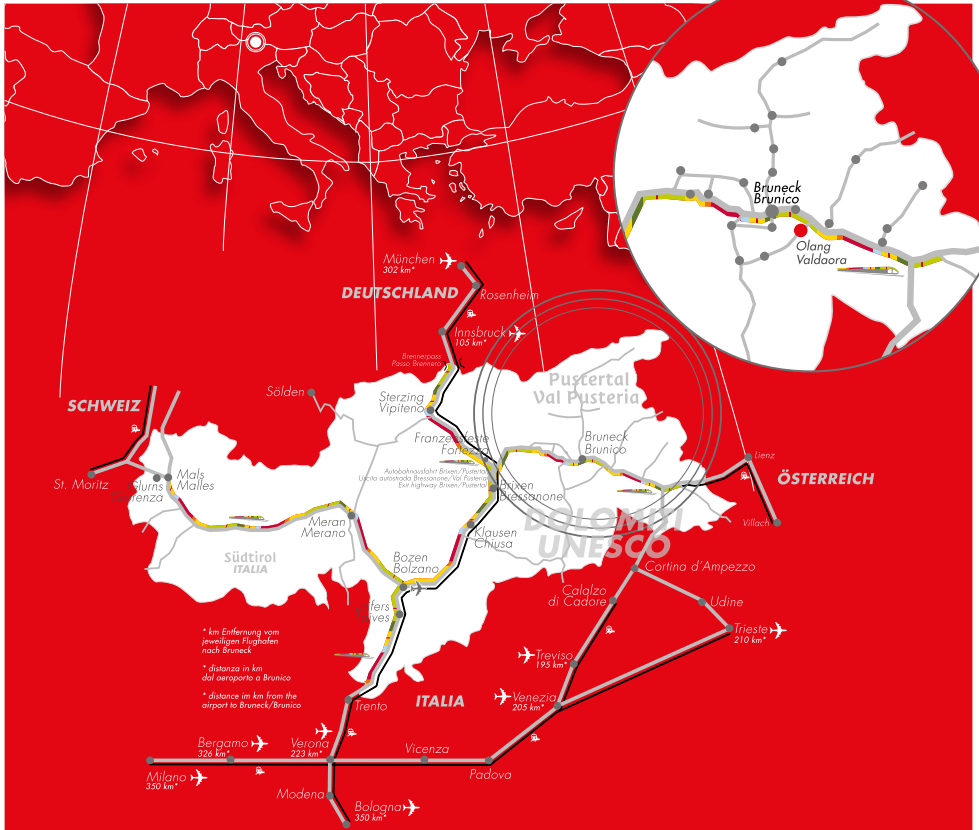
17.07.2024

14.08.2024

04.09.2024



FARMER'S MARKET



DOLOMITES · ITALY
Kronplatz
PUSTERTAL | PLAN DE CORONES

TOURIST INFO OLANG
Floriani Platz 19 | I-39030 Olang
P +39 0474 496 277 | info@olang.com

olang.com

kronplatz.com