

Olang Valdaora

KRONPLATZ
PLAN DE CORONES



*Winter &
Weekly programme*





CONTENT

SKI PARADISE IN THE DOLOMITES	5	OLANG, VILLAGE FOR FAMILIES	25
THE MOST BEAUTIFUL WINTER HIKES IN OLANG	9	KIDS AREA PANORAMA	26
HIKING TOURS AND SLEDDING	13	SÜDTIROL GUEST PASS	28
LAKES	16	WINTERHIGHLIGHT	31
LET'S GO FOR A HIKE - SNOWSHOEING & SKI TOURING	17	EVENTS	32
ALPINE GUIDES	19	NATALIS	34
CROSS COUNTRY SKIING	20	GENERAL INFORMATION	35
ICE SCATING & DOLOMITES.LIGHT.ZOO	21	INFORMATION FROM A-Z	39
MORE ACTIVITIES	22	CHRISTMAS MARKTES IN SOUTH TYROL	41
		PREVIEW SUMMER	42

Welcome!



DO YOU FEEL LIKE ...

... Winter holidays, exclusive **skiing fun, adventure** and **relax** for young and old? Then our **family-friendly village Olang**, the number one for active holiday in South Tyrol, is the right place for you!

Enjoy Kronplatz, **best ski area in the Alps**, with its **120 kilometres of slopes**, pleasant **snowshoe hikes** through the **magnificent landscape** of the **Dolomites (UNESCO World Heritage)**, rapid **toboggan rides**, the funny **Kids-Area-Panorama** or simply a good meal based on traditional or international dishes in front of an open fire of the cosy, typical huts...

Olang offers everything you could possibly desire for a perfect winter holiday!

Being active with your own, having a wonderful winter together: Olang is a **paradise for everybody who looks for adventure and relax** in the heart of the fantastic South Tyrolean mountain landscape.

OLANG,
number one for active holiday
in South Tyrol





SKI PARADISE IN THE DOLOMITES

The access to the **ski area Kronplatz** is very comfortable from Olang. In winter the **BEST SKI RESORT 2018**, the Kronplatz ski area, takes centre stage.

Ski guests of Olang can use the **ski bus** to reach every 20 minutes the ski lift facilities. The cable car goes directly up to the top of the Kronplatz on 2275 m, where you can enjoy a **beautiful panorama**. Over **121 kilometers of slopes** promise an unforgettable ski holiday.

As part of the **Dolomiti Superski area** all lift facilities of the Kronplatz can be used with one ski pass. At the same time having the Dolomiti

Superski-pass the facilities of the surrounded areas are also included. For example the **ski area Three Peaks** or the round tour **Sellaronda**.

The **Kronplatz** and the **Erta slope** will again be dominated by the **Audi FIS Ski World Cup in 2025 (21.01.2025)**. After the very successful races in the last few years, the international ski federation decided to award another **women's world cup race** to the Kronplatz.

Find out more about the Kronplatz on the following Website:
www.kronplatz.com

Kronplatz





121
kilometers of slopes



32
Lifts



40
Alpine huts



500
m long lines at the
snow park



2275
a. s. l.



SKI TIPS

ALL ABOARD, PLEASE!

Our ski buses conveniently take you to the ski lifts or the train station. This saves nerves and also the nature.

Here you can find the ski bus schedule:

www.olang.com/skibus

SKIING MADE EASY!

Whether young or old, it's never too late to learn how to ski. Our certified ski instructors will help you to make the right turns.

You can find an overview of ski schools on page 38.

THE RIGHT EQUIPMENT!

Travel light and without a lot of luggage on your vacation or try something new.

Our ski rental shops and sports stores will equip you with the right gear.

You can find an overview of rental locations and stores on page 38.



SAFETY FIRST!

RESPECT

Behave in a way that does not endanger or harm others.

DRIVING STYLE

Adapt your driving style to your ability and to the prevailing conditions of terrain, snow and weather.

TRACK CHOICE

When you're coming from behind, choose your route in a way that doesn't endanger those ahead of you.

OVERTAKING

Overtaking is allowed, but provide enough space for the one being overtaken. At a crossing, the driver coming from the right has the right of way!

ENTRANCE AND STARTING

Before entering or starting make sure to check uphill and downhill.

STOPPING AND ASCENDING

Avoid stopping in narrow places or where visibility is restricted. Ascending is only allowed in emergency situations and only on the side of the slopes.

RESPECT SIGNS

Pay attention to signs indicating warnings, dangers and closures.

ASSISTANCE AND IDENTIFICATION

In case of accidents, everyone is obligated to provide assistance.

Anyone, whether a witness or participant in an accident, must exchange their personal informations.

SAFE DISTANCE

Leave enough space from other skiers and from the side of the slope.

HELMET REQUIREMENT

It is obligatory to wear a helmet until the age of 18.



THE MOST BEAUTIFUL WINTER HIKES AT OLANG



1 SEEFELDER

→ Start	Cemetery Oberolang
🕒 Duration	½ h
↔ Distance	1,7 km
↑ Ascent	15 m
↓ Descent	8 m
✕ Café Pub Pfiff	
🏔️ Difficulty	easy



2 OBEROLANG – WELSBERG

→ Start	Cemetery Oberolang
🕒 Duration	1¾ h
↔ Distance	5,6 km
↑ Ascent	60 m
↓ Descent	45 m
✕ NO possibility of tavern	
🏔️ Difficulty	easy



3 SALLA

→ Start	Oberolang
🕒 Duration	1 ½ h
↔ Distance	3,8 km
↑ Ascent	269 m
↓ Descent	97 m
✕ NO possibility of tavern	
📖 Difficulty	moderately difficult



4 LOOP OBEROLANG

→ Start	Pavilion Oberolang
🕒 Duration	50 min.
↔ Distance	2,3 km
↑ Ascent	71 m
↓ Descent	84 m
✕ Hotel Rainegg (Restaurant)	
📖 Difficulty	moderately difficult



5 MILL PATH

→ Start	Restaurant Panorama
🕒 Duration	20 min.
↔ Distance	1,1 km
↑ Ascent	29 m
↓ Descent	12 m
✕ Restaurant Panonrama, Hotel Rainegg (Restaurant)	
📖 Difficulty	easy



6 GASSL

→ Start	Voppichl/Oberolang
🕒 Duration	20 min.
↔ Distance	1 km
↑ Ascent	38 m
↓ Descent	1 m
✕ Bar Restaurant Gassl	
📖 Difficulty	easy



7 PANORAMA PATH

- Start Restaurant Panorama
- 🕒 Duration 50 min.
- ↔ Distance 2,7 km
- ↑ Ascent 16 m
- ↓ Descent 73 m
- ✕ Restaurant Panorama
- 🏔️ Difficulty easy



8 STEINMEILE

- Start Niederolang Spielplatz
- 🕒 Duration 20 min.
- ↔ Distance 0,9 km
- ↑ Ascent 38 m
- ↓ Descent 0 m
- ✕ NO possibility of tavern
- 🏔️ Difficulty easy



9 HUT PATH

- Start Fire station Geiselsberg
- 🕒 Duration 1 ½ h
- ↔ Distance 3 km
- ↑ Ascent 307 m
- ↓ Descent 0 m
- ✕ Niederegger hut,
Oberegger hut, Lorenzi hut
- 🏔️ Difficulty moderately difficult

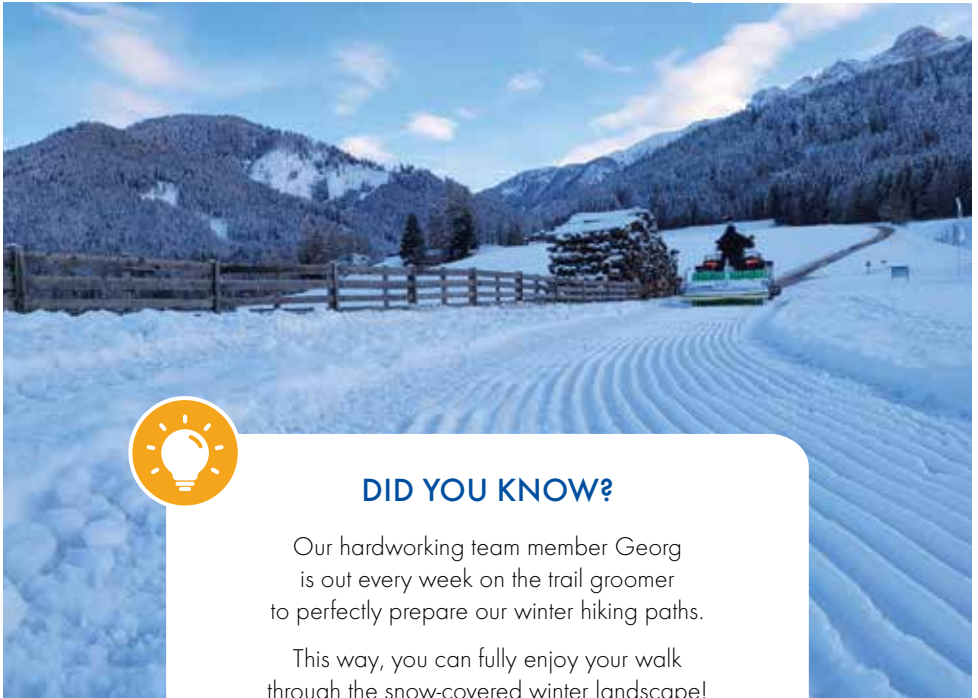


10 PRACKENDORF

- Start Hotel Hubertus, Geiselsberg
- 🕒 Duration 2 h
- ↔ Distance 4,5 km
- ↑ Ascent 529 m
- ↓ Descent 0 m
- ✕ Restaurant Alprès, Olangenhof
- 🏔️ Difficulty moderately difficult



“ GET THE FREE WINTERMAP AT THE TOURIST OFFICE ” !!



DID YOU KNOW?

Our hardworking team member Georg is out every week on the trail groomer to perfectly prepare our winter hiking paths.

This way, you can fully enjoy your walk through the snow-covered winter landscape!

Winter Wonderland



HIKING TOURS AND SLEDDING

HUT PATH

→ Fire station Geiselsberg

1) Niederegger hut

↔ 0,9 km - ⌚ 25 minutes - ⬆️ 100 m

2) Niederegger hut - Oberegger hut

↔ 1 km - ⌚ 30 minutes - ⬆️ 90 m

3) Oberegger hut - Lorenzi hut

↔ 1,1 km - ⌚ 30 minutes - ⬆️ 110 m

GASTHOF BAD BERGFALL - MARCHNERHÜTTE - OBeregger ALM

→ Parking area Kronplatz Gassl

⌚ 3½ h

⬆️ 550 m

✗ Gasthof Bad Bergfall, Marchnerhütte,
Obereggeralm

You start from the parking area in direction Gasthof Bad Bergfall and follow the path nr. 4 until you cross the street (Furkelstraße). Then you go down the street until the lift Marchner and directly behind the lift starts the path 4a to the Oberegger Alm.

FROM THE ANGERERALM TO THE LANZWIESENALM





→ Parking area Lipper Saw, Oberlang

⌚ 2½ h

⬆️ 700 m

✗ NO possibility of tavern

You follow the waymark 6a, first you arrive to the Angereralm and if you go on the path 6a you attain to the Lanzwiesenalm. Alternative possibility to return: forest road nr. 7.

 Hiking tour  Snowshoeing  Ski tour  Sledge run → Start
↔ Distance ⌚ Duration ⬆️ Altitude difference ✗ Possibility of tavern

SLEDGE RUN BRUNSTALM

→ Parking area Lipper Saw, Oberolang

🕒 2½ h

⬆️ 700 m

✗ NO possibility of tavern

Frist you follow the waymark 20, then you go on right on the way 20b.

STEINZGER ALM

→ Parking area Centre of Biathlon at the Lake of Antholz

🕒 50 minutes

⬆️ 250 m

✗ Steinzger Alm

Take the street till the end of the lake, and then follow the sledge run on your right and you will arrive at the alpine refuge.

STALLER SATTEL

→ Parking area Centre of Biathlon at the Lake of Antholz

🕒 1½ h

⬆️ 400 m

✗ Berggasthof Obersee

Take the street till the end of the lake, and then follow the sledge run on your left.

HOFSTATT ALM

→ Walderhöfe (farm) at Antholz Niedertal

🕒 30 minutes

⬆️ 250 m

✗ Hofstatt Alm

If you follow the beautiful winter path you will arrive in 30 minutes at the Hofstatt Alm.

LERCHERALM

→ Oberwielenbach

🕒 1 h

⬆️ 300 m

✗ Lercheralm

Follow the sledge run till the hut on path nr. 1.

HAIDENBERG

→ Stefansdorf, St. Lorenzen

🕒 1 h

⬆️ 250 m

✗ Gasthof Haidenberg

You start from the parking area and go on the asphalt street nr. 4 to the alpine restaurant Haidenberg.

PERTINGER ALM

→ Parking area Pertingeralm at Terenten

🕒 1 h

⬆️ 280 m

✗ Pertinger Alm

Follow the sledge run through the forest nr. 5 and at 1.850 m a.s.l. you find the alpine refuge Pertinger Alm.

TAISTNER ALM

→ Mudlerhof (Alpine refuge) at Taisten

🕒 1½ h

⬆️ 400 m

✗ Taistner Alm

The sledge run starts from the parking area with the number 38A. (on request possible to toboggan at night).

ASCHTALM

→ Talschlussütte St. Magdalena, Gsiesertal

🕒 1 h

⬆️ 400 m

✗ Aschtalm, Talschlussütte Gsies

Follow the waymark 10 in direction Aschtalm. Going parallel to the ski lift you cross the street and follow the signs into the wood until you reach the alpine refuge.

KRADORFERALM

→ Talschlussütte St. Magdalena, Gsiesertal

🕒 1 h

⬆️ 450 m

✗ Kradorferalm

At the end of the Valley Gsiesertal you go straight ahead on into the Valley Pidig, follow



the signs of path nr. 49. After one hour you reach the Kradorferalm.

UWALDALM

- Talschlusshütte St. Magdalena, Gsiesertal
-  1¾ h
-  600 m
- × Uwaldalm



Starting at the end of the Valley on the right sight you follow the signs of path nr. 12.

WINTER HIKE TO THE PLÄTZWIESE

- Brücke/Pragsertal
-  2 h
-  500 m
- × Alpengasthof Plätzwiese, Dürrensteinhütte



Starting at Brücke you have to use the path nr. 37. Through the wood you sometimes have to cross the street but going on the waymark 37 you reach directly the Alpengasthof Plätzwiese.

WINTER HIKE TO THE NEMESALM

- Kreuzbergpass/Passo Croci near Sexten
-  45 minutes
-  230 m
- × Nemesalm, Coltrondohütte



Use the path nr. 131 from the parking area at the Kreuzbergpass until you reach the Nemesalm. From there you use the path 156 until you come to the Coltrondohütte. Back to the starting point on the path nr. 149.

DREISCHUSTERHÜTTE

- Parking area at the beginning of the Innerfeldtal/Val Campo di Dentro in direction Sexten
-  1½ h
-  280 m
- × Dreischusterhütte

From the parking area you see the signs in direction Dreischusterhütte. Follow the way about 5 beautiful kilometers and you reach the alpine refuge.

WINTER IN THE FANES DOLOMITES

- Parking area at the Bergasthof Pederü/ St. Vigil
-  3 h
-  700 m
- × Faneshütte, Lavarella Hütte, Bergasthof Pederü

Use the sledding run to climb up to the Faneshütte. If you want you can reach within 20 minutes the little lakes Limo.



SLEDDING RUN ROTWAND

- parking area Rotwand in Sexten
- × Rotwandwiesenhütte

SLEDDING RUN HAUNOLD


- Cable car Haunold/Baranci in Innichen
- × Haunold Hütte

TOBOGGAN AT WEISSENBACH IN THE TAUFERER VALLEY

- Weißenbach in the Ahrntal
-  1½ h
-  433 m
- × Pirchertal, Marxeggeralm, Innerhoferalm

You start from the sports area at the end of the village. After 50 minutes by foot you arrive at the Innerhofer Alm (1743 m), you go on and after 20 minutes you achieve to the Marxegger Alm (1761 m) and last but not least you can visit the Pircher Alm (1810 m).

KNUTTENALM

- Parking area Rein in Taufers
-  1 h
- × Knuttenalm

Follow the path nr. 9 through the beautiful winter landscape.

LAKES

WINTER HIKE AROUND THE LAKE ANTHOLZER SEE

→ Biathlon Centre in Antholz

🕒 1 h

✕ Huberalm, Restaurant Biathlon Inn,
Restaurant Platzl am See

Use the path around the lake.

WINTER HIKE AROUND THE LAKE TOBLACHER SEE

→ Parking area Toblacher See

🕒 1½ h

✕ Camping Toblacher See

Use the path around the lake.

WINTER HIKE AROUND THE LAKE PRAGSER WILDSEE

→ Gasthof Pragser Wildsee

🕒 1 h

✕ Gasthof Pragser Wildsee






Use the path around the lake.









LET'S GO FOR A HIKE - SNOWSHOEING & SKI TOURING





BAD BERGFALL – OBEREGGER HUT

-  3 h
-  3,1 km
-  ↑ 250 m
-  ↓ 50 m
-  **32, 3, 4A**

ROUND PATH ANGERER HUT

- Restaurant Panorama
-  2¾ h
-  ↔ 6 km
-  ↑ 310 m
-  ↓ 310 m

DEUTSCHWEG



- Voppichl/Oberolang
-  2½ h
-  ↔ 5 km
-  ⬆️ 650 m
-  **7**

BRUNST

- Restaurant Panorama
-  3½ h
-  ↔ 6,7 km
-  ⬆️ 770 m



SNOWSHOEING TO THE MOUNTAIN STRUDELKOPF (2307 m)

- Plätzwiese/Prags
 -  2 h
 -  ⬆️ 315 m
 - × Alpine refuge Plätzwiese, Dürrensteinhütte
- First you go to the alpine refuge Plätzwiese, and then you go to the Dürrensteinhütte. On the left side starts the path 34 which goes to the Strudelkopf.





Lawinen.report

The **AVALANCHE FORECAST** includes South Tyrol, Tyrol and Trentino.

<https://avalanche.report>

SNOWSHOEING TO THE MOUNTAIN SAMBOCK (2396 m)

→ Gasthaus Kofler am Kofl in Pfalzen

 2 h

 909 m

✕ Gasthaus Kofler am Kofl

Follow the waymark 66 and you will arrive on the top.

FROM THE MOUNTAIN LUTTERKOPF (2145 m) **TO THE MOUNTAIN DURRAKOPF** (2275 m)

→ Gasthaus Mudler/Taisten

 4½ h


 730 m

✕ Taistner Vorderalm, Mudlerhof

First of all you follow the street in direction Lutterkopf. After 500 m you will see the path 31 which leads you to the Lutterkopf. From the top you will just see the top of the Durrakopf and you go straight ahead on the same path. You return to the mountain hut Taistner Vorderalm and from there you can sledge back to the parking area.

HOCHNALL (2217 m)

→ Parking area at Platten/Oberwielenbach, Percha

 2½-3 h

 880 m

✕ Pyramidencafé

You follow the path in direction of the Earth Pyramids. After 20 minutes you turn left on the path 16A, you will arrive at the Gönneralm and you follow the traces near the fence till the top.



MAP AVAILABLE AT THE TOURIST OFFICE



Hiking tour



Snowshoeing



Ski tour



Sledge run



→ Start



Duration



Distance



Ascent



Descent



Altitude difference



Possibility of tavern



Trail



ALPINE GUIDES

Olang is located in the middle of the Dolomites and offers a huge possibility of different hiking tours. Together with our mountain guides you can explore hidden sides of the mountains and also in winter our guides show you the beautiful nature that surrounds Olang.



MANUEL BAUMGARTNER

Alpine Guide
P +39 347 931 96 78
info@dolotool.com
www.dolotool.com

"I had the pleasure to grow up in an area like ours within the nicest mountains all over the world. Doing a lot of hiking tours in South Tyrol and out of our borders I found my passion for the mountains.

I would be glad to accompany you as an alpine guide and show you the mountains from another perspective."



TONI OBOJES

Alpine Guide
P +39 348 826 62 10
toni@obojes.it
www.friends-of-dolomites.com

"Already at the age of 6 I climbed Mount Paterno in the Dolomites of Sesto. Once I've learned how to be Alpine Guide, nothing could stop me and together with friends I headed on adventures in the Dolomites, the entire Alpine arch and later on also in different mountains of our planet.

Throughout the years, I was able to gain a lot of experiences, which I am now happy to pass on to all of you."



CROSS COUNTRY SKIING

ANTHOLZER VALLEY BIATHLON CENTRE

You can find more than 42 kilometers of cross country tracks in the Antholzer Valley.

We recommend:

SLOPE "VALLEY" OBERRASEN / BAD SALOMONSBRUNN

- Parking area in the town centre of Oberrasen
- ↔ 5,4 km
- ⊙ Bad Salomonsbrunn/Antholz Niedertal (possibility of tavern)

CIRCUIT „BÄRENLOIPE“ IN THE BIATHLON CENTRE

- Biathlon Centre
- ↔ 4,7 km
- ✕ Alpine refuge Huberalm, BiathlonInn

Visit the Biathlon Centre of Antholz if you are looking for easy and hard slopes. You will find tracks for each level of difficulty. Use one of the rentals in the Biathlon Centre if you need the best equipment and start directly on the tracks. Who knows maybe you meet a famous athlete?

CROSS COUNTRY PARADISE IN THE GSIESERTAL VALLEY

On the sunny tracks of the Gsiesertal Valley you can enjoy about 42 kilometers of best prepared slopes. Starting at the end of the valley in the town S. Maddalena you can skate until the town Welsberg, where you can reach the continuing tracks to Dobbiaco.

“NORDIC ARENA” – CROSS COUNTRY CENTRE IN TOBLACH

As destination of different international races the cross country centre in Toblach is famous also outside the borders of South Tyrol. Over 120 km of tracks were daily prepared and offer the best conditions for cross country ski lovers. Enjoy the impressive tracks within the UNESCO World Heritage



ICE SKATING

DOLOMITES. LIGHT.ZOO

At the **Kids Area Panorama** in Oberolang you will find a big ice rink with the possibility to play hockey or just skate on the ice.

Opening hours: 10 a.m. - 10 p.m.

Ice skate rent: directly on site

OTHER ICE RINKS:

- Ice rink Niederolang

ICE RINKS OUT OF OLANG WITH ARTIFICIAL ICE

- Artificial ice rink Parco Prenniger in Welsberg
- Intercable Arena Bruneck
(not always open for public)

12 Corten steles, realized by local craftsmen, in the shape of the mountain peaks of our Dolomites create an **interactive course** and make the **wildlife of the Fanes-Sennes-Braies Nature Park** come alive in a very special way.

A foray through the animal world of the **Fanes-Sennes-Prags Nature Park** for young and old.

Join in! Find the solution word and receive a small gift at the Tourist Office Olang.

Crossword puzzle available at the Tourist Office Olang.





MORE ACTIVITIES

KIDS & FAMILY

BOULDER HALL

Bahnhofstraße 14, Mitterolang

Key:

Tourist Info P +39 0474 496 277

CRONI WORLD

Kids entertainment on the top of Kronplatz

P +39 0474 592 091

www.kronschool.com

RIDING FARM THARERWIRT

Brechelweg 6, Mitterolang

P +39 348 473 14 92

www.tharerwirt.com

RIDING FARM TOLDERHOF

Wiesenweg 15, Oberolang

P +39 0474 498 451

P +39 342 068 68 93

www.hotelpostholderhof.com

TUBING PARK - KIDS AREA PANORAMA

Rodelbahnweg 3, Oberolang

P +39 345 538 39 30

www.kronschool.com

WILD PARK GUSTAV MAHLER

Gustav Mahler Stube3 / Altschluderbach,
Toblach

P +39 0474 972 347

ACTION & ADVENTURE

BIATHLON

Shoot with a small bore rifle

Obertalerstraße 33, Rasen Antholz

P +39 0474 492 446

www.langlauf-antholz.it/biathlon

CABLE CAR OLANG

Kronplatz - Gassl 23, Geiselsberg

P +39 0474 592 035

CLIMBING CENTRE BRUNECK

Josef Ferrari Straße 36, Bruneck

P +39 0474 055 005

www.heliks.it

CRON4

Indoor swimmingpool & sauna

Im Gelände 26, Reischach

P +39 0474 410 473

www.cron4.it

ISSINGER WEIHER (LAKE)

Ice rink

Weierplatz 2, Issing

P +39 0474 565 684

www.issingerweiher.it

TANDEMFLIGHTS

Tandemflights Kronplatz

P +39 348 709 49 15

www.tandemflights-kronplatz.com

Kronfly Tandem Headquarter

P +39 340 006 93 99

www.kronfly.it

CULTURE & SIGHTSEEING

CASTLE TAUFERS

Burg-Taufers-Weg 4, Sand in Taufers

P +39 0474 678 053

www.burgeninstitut.com

CHEESE FACTORY DREI ZINNEN

Pustertaler Straße 3c, Toblach

P +39 0474 971 300

www.3zinnen.it

DOLOMYTHOS

Museum of Dolomites

Rainerstraße 11, Innichen

P +39 0474 913 462

www.dolomythos.com

HERBS FARM BERGILA

Weier Platz 8, Issing

P +39 0474 565 373

www.bergila.com

HERBS FARM HAUSER

Wielenberg 20, Percha

P +39 0474 401 092

www.kraeuterhof.it

LUMEN

Museum of mountain photography

Top of Kronplatz

www.lumenmuseum.it

MARANATHA

Museum of popular art and crips

Weißbachstraße 17, Luttach

P +39 0474 671 682

www.krippenmuseum.com

MMM CORONES

Museum dedicated to traditional mountaineering

Top of Kronplatz

P +39 0474 551 500

www.messner-mountain-museum.it

MMM RIPA BRUNECK

Mountain people

Schlossweg 2, Bruneck

P +39 0474 410 220

www.messner-mountain-museum.it

MUSEUM LADIN: ĆIASTEL DE TOR

Ladins museum

Strada Tor 65, St. Martin in Thurn

P +39 0474 524 020

www.museumladin.it

MUSEUM MANSIO SEBATUM

Museum of roman habitation

J. Renzler Straße 9, St. Lorenzen

P +39 0474 474 092

www.mansio-sebatum.it

MUSEUM OF MINERALS KIRCHLER

St. Johann 3, Ahrntal

P +39 0474 652 145

www.mineralienmuseum.com

www.museo-mineralogico.it

PLÄTZWIESE / PRATO PIAZZA

High Plateau

Until 10.00 a.m. possible going up by car - then by shuttle

SALT CAVE BRIXEN

Plosestraße 10C, Brixen

P +39 0472 672 070

www.salzgrottebrixen.net

STONE TRAIL

Stones from Südtirol

Erlenweg, Niederolang

P +39 0474 496 277

www.olang.com

SULFUR BATH BAD BERGFALL

Bad Bergfallweg 5, Geiselsberg

P +39 0474 592 084

www.badbergfall.com





OLANG, VILLAGE FOR FAMILIES

In the wintertime fun in the snow is the order of the day. At the edge of the woods, between Mitterolang und Niederolang, are found three Magic Carpets: this is the **Kids Area Panorama - a winter paradise for kids!**

In addition to the sport on the snow you can use one of our **ice rinks** in Oberolang and Niederolang. If you prefer doing something else than sport activities you could do an **easy family hike** through the **panoramic points** of Olang.

Take part also of our weekly winter program which is offered with the SÜDTIROL GUEST PASS. Do you prefer a horse drawn carriage ride or a torchlight hike?

Bookable online at www.olang.com or directly at the Tourist Info Olang.



WEEKLY WINTER PROGRAM



Family winter hike




Horse drawn carriage ride



Torchlight hike



Snow tubing by night



Cross-country ski trial course

More informations about the weekly winter programm and the SÜDTIROL GUEST PASS you will find on pages 28, 29 & 30

KIDS AREA PANORAMA

The Kids Area Panorama in Ölang is a winter paradise for children, ideal for first snow experiences and outdoor fun. With its safe and child-friendly facilities, it offers the perfect conditions for young winter sports enthusiasts. But that's not all - here you'll find everything a child's heart desires: from exciting sliding adventures to unforgettable winter activities for the whole family.



MAGIC CARPETS

The three magic carpets are a true highlight for young winter sports enthusiasts, providing both excitement and convenience. Whether they're taking their first steps on skis or enjoying a thrilling sled ride, the magic carpets offer a safe and enjoyable way to reach the top. With these reliable lifts, kids can experience the joy of winter sports to the fullest, with endless runs and plenty of smiles all day long.



SKI SLOPE

The ski courses offer the perfect introduction for young skiers. Professional ski instructors guide children through winter sports in a playful way, ensuring they make their first turns on the slopes with plenty of fun and in a safe environment. Here, the little ones learn step by step how to conquer the snow!

Ski courses can be booked at the Kronschoo Ski School.



TUBING TRACK

The tubing track in the Kids Area Panorama promises fast-paced fun for the whole family. Children can safely zoom down the snow track on special tubes, enjoying an exciting sliding experience.

Every Wednesday evening, there's also **Snowtubing by Night**, where the adventure of sliding under the starry sky becomes even more magical.



TOBOGGAN RUN

The toboggan run is a true highlight for anyone seeking action-packed fun in the snow. This well-groomed and secure track provides the perfect environment for both children and adults to enjoy a thrilling descent down the hill. Whether it's the excitement of racing down solo or the joy of sharing the experience with friends and family, the sledding track offers endless opportunities for winter fun.



SÜDTIROL GUEST PASS

As a guest of an accommodation belonging to the Tourist Association Olang, you will receive the Guest Pass Olang on arrival or in digital form in advance.

At the invitation of your host

this exclusive guest card offers you numerous benefits including the use of public transport and attractive discounts. This gives you access to an extensive leisure and activity program that will make your stay even more unforgettable.

With the GUEST PASS Olang you can use **all public transport** in the South Tyrolean transport network (buses, city buses, regional trains and the following cablecars: Meransen, Jenesiën, Ritten, Mendel, Kohlern and the Ritten train).

All included services, infos about the weekly programm and all included reductions

are listed on the webpage:
www.olang.com/guestpass

TERMS AND CONDITIONS SÜDTIROL GUEST PASS:

- The ticket must be validated on the bus and before each train journey
- The ticket is valid for the entire duration of the guest's stay
- The ticket number must be quoted when booking any of the included services
- The ticket is not transferable.
A valid identification document must be presented during inspections

Excluded from the OLANG GUEST PASS are:

- Long-distance trains (Intercity, Eurocity, Euronight, Eurostar)
- Transportation of bicycles, dogs and other animals (a separate ticket must be purchased)
- Nightliner

Timetable information:

www.suedtirolmobil.info/en

WEEKLY PROGRAM WINTER



	2024/25	TIME	WITHOUT	*WITH
MONDAY	23.12.2024-24.03.2025 Cross Country ski trial course Meeting point: Antholz Niedertal	3-4.30 p.m.	€ 10,00	€ 5,00
	23.12.2024-23.03.2025 Sparkling Olang: Night torch walk Meeting point: Tourist Info Olang	9-10.30 p.m.	€ 20,00	€ 10,00
TUESDAY	Winter romance: Carriage ride through Olang Meeting point: Tourist Info Olang	03.12.2024-14.01.2025: 2-4 p.m. 21.01.-18.03.2025: 3-5 p.m.	€ 10,00	€ 5,00
	10.12.2024-04.03.2025 Torchlight hike Meeting point: Niederrasen	5-6 p.m.	€ 20,00	€ 10,00
	17.12.2024-18.03.2025 Snowshoe Magic: Explore the winter world Meeting point: Ski hire Rent and Go Gassl	9.30 a.m.-12 noon	€ 30,00	€ 15,00
	24.12.2024-11.03.2025 Cross Country ski trial course Meeting point: Oberrasen	12 noon-1 p.m.	€ 10,00	€ 5,00
WEDNESDAY	07.01.-25.03.2025 Guided hike to Monte Muro Meeting point: Parking Place Pé de Börz	9.30 a.m.-2 p.m.	€ 35,00	€ 25,00
	11.12.2024-23.04.2025 Reach new heights: Introductory climbing course (from 12 years) Meeting point: Tourist Info Olang	3-6 p.m.	€ 40,00	€ 20,00
	23.12.2024-23.03.2025 Snow Tubing by night Meeting point: Kids Area Panorama	5-7 p.m.	€ 5,00	€ 0,00

* with GUEST PASS OLANG (also valid with GUEST PASS Antholzertal, Bruneck-Kronplatz, St. Vigil, Kiens)

The registration is only valid once payment has been received.

If payment isn't received within 2 hours of registration, the registration will be automatically canceled.



	2024/25	TIME	WITHOUT	*WITH
THURSDAY	05.12.2024 - 17.04.2025 Winter hike Meeting point: Niederrasen	9 a.m. - 3.30 p.m.	€ 20,00	€ 5,00
	05.12.2024 - 27.03.2025 Guided lantern walk Meeting point: Pavilion in Gais	8.45 - 10.45 p.m.	€ 20,00	€ 5,00
	12.12.2024 - 27.02.2025 HIGHLIGHT UNESCO wonders: Explore the beauty of the dolomites Meeting point: Tourist Info Olang	9 a.m. - 4 p.m.	€ 60,00	€ 35,00
	02.01. - 27.03.2025 Hunters of the night - Lecture & guided tour at the Owl Park Meeting point: Visitor center San Viglio	5 - 6.30 p.m.	€ 20,00	€ 12,00
FRIDAY	06.12.2024 - 04.04.2025 Snowshoe hike Meeting point: Tourist Info Antholz	9 a.m. - 3.30 p.m.	€ 30,00	€ 15,00
	27.12.2024 - 11.04.2025 Visit to the Gatscher cheese dairy farm Meeting point: Farm Gatscher in Kiens	9.30 - 11.30 a.m.	€ 15,00	€ 10,00
	27.12.2024 - 21.03.2025 Easy snowshoe hike in the moonlight Meeting point: Church square Campill	8.30 - 10 p.m.	€ 25,00	€ 15,00
SATURDAY	07.12.2024 - 19.04.2025 Snowshoe hike Meeting point: Tourist Info Antholz	9.45 a.m. - 2 p.m.	€ 30,00	€ 15,00
SUNDAY	22.12.2024 - 23.02.2025 Alpine ski course Meeting point: Skilift Riepen	2-4 p.m.	Exclusive with GUEST PASS	€ 0,00
	22.12.2024 - 23.03.2025 Cross Country ski trial course Meeting point: Antholz Niedertal	3-4.30 p.m.	€ 10,00	€ 5,00
ON REQUEST	Ski lessons	on request		
	Guided Ski-tour Registration: P +39 348 826 62 10 Meeting point: Kids Area Panorama			

* with GUEST PASS OLANG (also valid with GUEST PASS Antholzertal, Bruneck-Kronplatz, St. Vigil, Kiens)
 The registration is only valid once payment has been received.
 If payment isn't received within 2 hours of registration, the registration will be automatically canceled.

Winterhighlight



ADVENTURE DAY AT MISURINA - MONTE PIANA

With the mountain guide Manuel you drive into the Höhlensteintal until you arrive at the parking area before the Lake of Misurina.

By snowmobile you ride above to the Alpine hut Rifugio Bosi. From there you start with the snowshoes to the Monte Piana to reach the Open Air Museum of the First World War. After our historic circuit hike you return to the Rifugio Bosi.

It expect you the 5 km long sledging run slope among the UNESCO World Heritage with a stunning view to the most popular peaks of the

Dolomites, like the Drei Zinnen of Lavaredo, Monte Cristallo, the Tofana peaks and many others.

A spectacular adventure for the whole family!

(for children aged 8 years and older)

*Individual tours bookable directly with Manuel:
P +39 347 931 96 78*

Information under
www.olang.com/highlights-dolomites

Best of Winter

EVENTS

27.12.2024

04.01.2025

28.02.2025

07.03.2025

**FAMER'S MARKET
WINTER EDITION**

31.12.2024

04.03.2025

**LA FIACCOLATA
VALLEY STATION OLANG 1+2**

21.01.2025

**AUDI FIS SKI WORLD
CUP KRONPLATZ**

23. - 26.01.2025

**IBU BIATHLON WORLD
CHAMPIONSHIP 2024/25**

» La fiaccolata più lunga delle Alpi

» Die längste Fackelabfahrt der Alpen

La Fiaccolata & LASERSHOW

31/12/2024

BIG NEW YEAR'S
EVE PARTY
+ @GASSL

& 04/03/2025

dalle/um ore 18:00 Uhr
Stazione a valle/Talstation
Valley station

OLANG 1+2

Gassl/Casola





PROGRAM

06.12.



at 5 p.m.
**Saint Nicholas
parade**

24.12.



at 5 p.m.
**Christmas concert
brass band "Peter Sigmair"**

27.12.



at 2 p.m. 
**Farmer's market
"winter edition"**

31.12.



at 6 p.m.
**La Fiaccolata
Valley station
Olang 1+2**

31.12.



at 10 p.m.
**New Year's
Eve party**

03.01.



at 2 p.m. 
**Farmer's market
"winter edition"**



dolomites.light.zoo 

Experience the dolomites.light.zoo in the park of Mitterolang!



GENERAL INFORMATION

RESTAURANTS

OBEROLANG

Jausenstation Oberriedl

Riedl 2

P +39 0474 498 088

Hotel Rainegg

Aue 14

P +39 0474 496 084

Restaurant Pizzeria Panorama

Rodelbahnweg 3

P +39 0474 498 393

Scan for more
informations &
opening hours



MITTEROLANG

Restaurant Pizzeria Christl

Kerla Straße 1a

P +39 0474 498 212

Minigrill Floriani

Peter Sigmayr Platz 8

P +39 0474 498 207

Pizzeria Friedheim Restaurant

Hans von Perthaler Straße 10

P +39 0474 831 091

Restaurant Lamp

Bahnhofstraße 9

P +39 0474 773 370

GEISELSBERG

ALPRÈS Restaurant – Après Ski

Slope Alpen - Prackenberg 6
P +39 371 610 78 88

Gasthof Bad Bergfall

Bad Bergfall Straße 5
P +39 0474 592 084

Restaurant Gassl

Valley station Gassl
P +39 0474 592 087

Lorenzi hut

Egger Weg 22
P +39 349 750 55 76

Niederegger hut

Egger Weg 18
P +39 0474 592 029

Oberegger hut

Egger Weg 21
P +39 347 522 01 22

Hotel Olanghof

Prackenberg 27
P +39 0474 496 193

Berggasthof Trattes

Furkelstraße 24
P +39 0474 592 010

ALPINE HUTS

Kron Restaurant

Kronplatz 3
P +39 0474 548 414

Hut Geiselsbergerhütte

Slope Plateau
P +39 348 440 96 45

ALPRÈS Restaurant – Après Ski

Slope Alpen - Prackenberg 6
P +39 371 610 78 88

Hut Lorenzhütte

Egger Weg 22
P +39 349 750 55 76

Hut Obereggeralm

Egger Weg 21
P +39 347 522 01 22

Hut Niedereggerhütte

Egger Weg 18
P +39 0474 592 029

BAR & COFFEE

OBEROLANG

Cafe Pub Pfiff

P +39 349 753 78 78

MITTEROLANG

Café Bistro Bacher

P +39 0474 496 699

Colli Lounge

P +39 0474 592 091

Bar Krempe

P +39 349 449 40 96

Cocktailbar Tolderclub

P +39 348 228 32 27



SHOPPING

PHARMACY

Apotheke Engel

Floriani Platz 8
P +39 0474 496 566

GROCERY STORE

Agstner Market Despar Specialities

Hans von Perthaler Straße 7
P +39 0474 496 511

Store Engl

Peter Sigmayr Platz 18
P +39 0474 496 228

Butcher Meatery

Floriani Platz 1
P +39 0474 496 216

Fruit market Niederegger

Peter Sigmayr Platz 9
P +39 0474 496 628

Butcher Pörnbacher

Hans von Perthaler Straße 12
P +39 0474 496 435

Bakery Trenker

Peter Sigmayr Platz 1
P +39 0474 497 324

SPORT- & CLOTHING STORE

Sport Corones

Floriani Platz 6
P +39 0474 496 660

Shoe store Mutschlechner

Peter Sigmayr Platz 1b
P +39 0474 498 333

Sport Sagmeister

Krempe 1A
P +39 0474 496 535

Scan for more
informations &
opening hours



HAIRDRESSER

Salon b.you

Geiselsbergerstraße 7
P +39 347 074 37 32

Barber Toni

Rodelbahnweg 1b
P +39 366 361 33 32

OTHERS

Interiors Appenbichler

Dorfstraße 7
P +39 0474 498 361

Wood carver Bachmann

Floriani Platz 17
P +39 0474 498 448

Tree nursery Obojes

Bahnhofstraße 6
P +39 0474 496 184

Weaving mill & Souvenir Pedevilla

Floriani Platz 15/F
P +39 340 621 36 37

Bank Raiffeisenkasse

Bahnhofstraße 2
P +39 0474 496 485

Cheese Dairy Unterhölzlhof

Greit Weg 2
P +39 0474 496 322





SKI RENTAL | SKI SCHOOLS

Cima

Floriani Platz 17
P +39 0474 497 190

Kronschool

Kron Restaurant - Kronplatz Summit
Peter Sigmayr 13, Mitterolang
P +39 0474 592 091

Rent and Go

Gassl 21
P +39 0474 592 111

Skidepot - Skisalon

Gassl 23
P +39 0474 592 106

CAR REPAIR SHOP | TAXI

Taxi Holzer Josef

Rasen
P +39 348 727 95 09

Taxi NON STOP

Mitterolang
P +39 340 238 34 50

Auto Garage Sepp

Bahnhofstraße 25c
P +39 0474 496 097

Gas station Q8

Bahnhofstraße 7
P +39 0474 496 259



CHARGING STATIONS ELECTRIC CAR

parking area valley station
cable car Olang & parking area
alimentary shop Conad Mitterolang

CHARGING STATION E-BIKE

park of Mitterolang



INFORMATION FROM A-Z

Cable Car Olang 1+2

P +39 0474 592 035

30.11.2024-21.04.2025

Sun-Fri: 8 a.m. - 5 p.m.

Sat: 8 a.m. - 6 p.m.

Dentist

Dr. Geier Joachim

St. Ägidius Weg 1, Mitterolang

P +39 0474 498 360

Emergency

P 112

General Doctor

Dr. Großrubatscher Florian

St. Ägidius Weg 5, Mitterolang

P +39 0474 496 525

Mon, Tue, Wed, Fri: 9 a.m. - 11.30 a.m.

Mon, Thu: 4 p.m. - 6.30 p.m.

General Doctor

Dr. Fiung Raffaella

St. Ägidius Weg 5, Mitterolang

P +39 0474 250 044

P +39 379 203 13 60

Mon, Tue, Wed, Fri: 8.30 a.m. - 11.30 a.m.

Tue: 3 p.m. - 5 p.m.

Wed: 4 p.m. - 7 p.m.

General Doctor

Dr. Zisser Silvia

Kanonikus-Gamper-Weg 14, Mitterolang

P +39 351 324 35 05

Mon, Tue, Fri: 8.30 a.m. - 10.30 a.m.

Wed: 5 p.m. - 7 p.m.

Thu: 3 p.m. - 5 p.m.

Hospital

P +39 0474 581 111

Internet

Tourist Info Olang: WiFi

for free with SÜDTIROL GUEST PASS

Kids entertainment

Croni World

on the top of Kronplatz

P +39 0474 592 091

Sun-Fri: 9 a.m. - 3.30 p.m.

Library

Kanonikus-Gamper-Weg 5, Mitterolang

P +39 0474 497 112

Mon: 5 p.m. - 8 p.m.

Tue: 10 a.m. - 12 noon

Wed & Fri: 10 a.m. - 12 noon & 2.30 p.m. - 5.30 p.m.

Thu: 2.30 p.m. - 5.30 p.m.

Sat: 2.30 p.m. - 4.30 p.m.

N

Nature Park Visitor Center Fanes-Sennes-Prags

St. Vigil/Enneberg
P +39 0474 506 120

P

Pet boarding facility

Salla Straße 6
P +39 0474 496 370
P +39 348 605 68 33
info@tierpension.it

Pharmacy Engel

Floriani Platz 8, Mitterolang
P +39 0474 496 566

Mon-Fri: 8 a.m. - 12 noon & 3 p.m. - 7 p.m.
Sat: 8.30 a.m. - 12 noon

Police / Carabinieri

Aue 30, Oberolang
P +39 0474 496 145

Post office

Kerlastraße 2c, Mitterolang
P +39 0474 496 113
Mon-Fri: 8.05 a.m. - 1.35 p.m.
Sat: 8.05 a.m. - 12.15 a.m.

T

Taxi Holzer Josef

Rasen
P +39 348 727 95 09

Taxi NON STOP

Mitterolang
P +39 340 238 34 50



© AP+artprintplus www.artprint.bz.it

Photos: TV Olang / M. Köttersteger, Skirama / H. Wisthaler / A. Del Frari / M. Köttersteger, Kids Area Panorama / Rotwild, Kronschool / H. Wisthaler, Raw Media, M. Baumgartner, T. Obojes, IDM Südtirol / M. Köttersteger / A. Filz / B. Pfitscher / H. Wisthaler / P. Schwienbacher / J. Mainx, Shutterstock



CHRISTMAS MARKETS IN SOUTH TYROL

Olang is a central starting point to reach the surrounding **Christmas markets**. The markets of **Bruneck, Brixen, Toblach, Innichen** or **in the Valley of Antholzertal** invite each visitor to be part of a romantic and magic Advent.

Even better, with the SÜDTIROL GUEST PASS it is possible to reach every market with the means of public transportation for free.

CHRISTMAS MARKETS: 29.11.2024-06.01.2025

Take a look at all Christmas markets: www.olang.com/christmas





LIVE THE SUMMER IN OLANG

Relaxing activities or active ones? Both are offered in **Olang in summer**. You can choose between an easy hike to the **alpine refuges of Olang** and more difficult hikes in the **mountains of the UNESCO World Heritage**.



Best of Summer

EVENTS



02.07.2025
23.07.2025
27.08.2025

STREET FOOD FESTIVAL

A photograph of a busy street food festival with people gathered around stalls under a blue tent. A white logo is visible in the top right corner of the image area.



07.07.2025

WINE LIFE

A photograph of wine bottles and a gift bag on a table, with a person's profile visible in the background.



08.07.2025

BEER LIFE

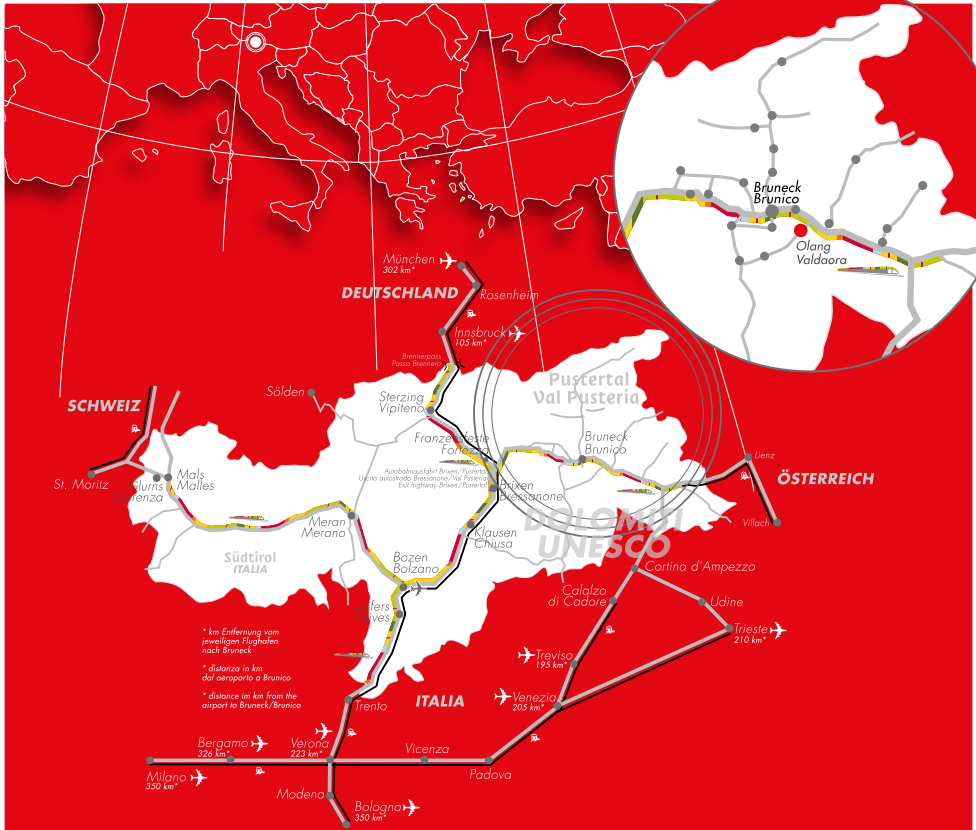
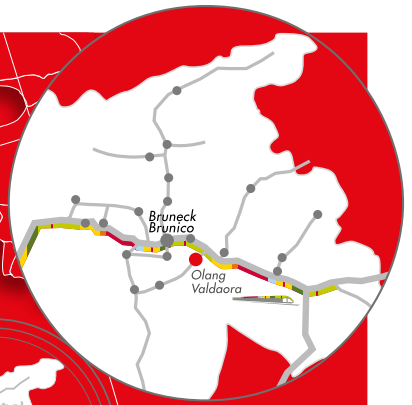
A photograph of a live music performance on a stage with a band, including a drummer and a guitarist. A person in the foreground is holding a glass of beer.



16.07.2025
13.08.2025
03.09.2025

FARMER'S MARKET

A photograph of a farmer's market stall with various fresh produce and goods on display.



DOLOMITES · ITALY
Kronplatz
PUSTERTAL | PLAN DE CORONES

TOURIST INFO OLANG

Floriani Platz 19 | I-39030 Olang
P +39 0474 496 277 | info@olang.com

olang.com

kronplatz.com